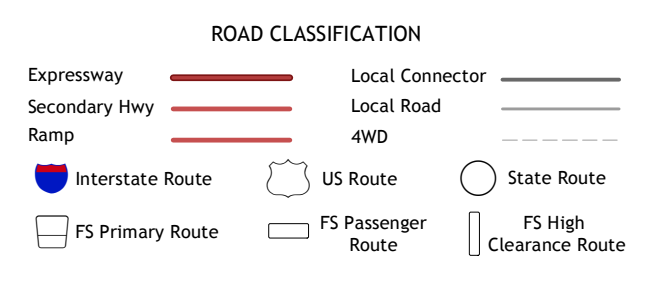
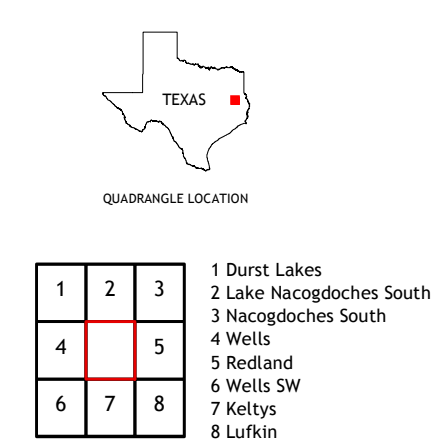
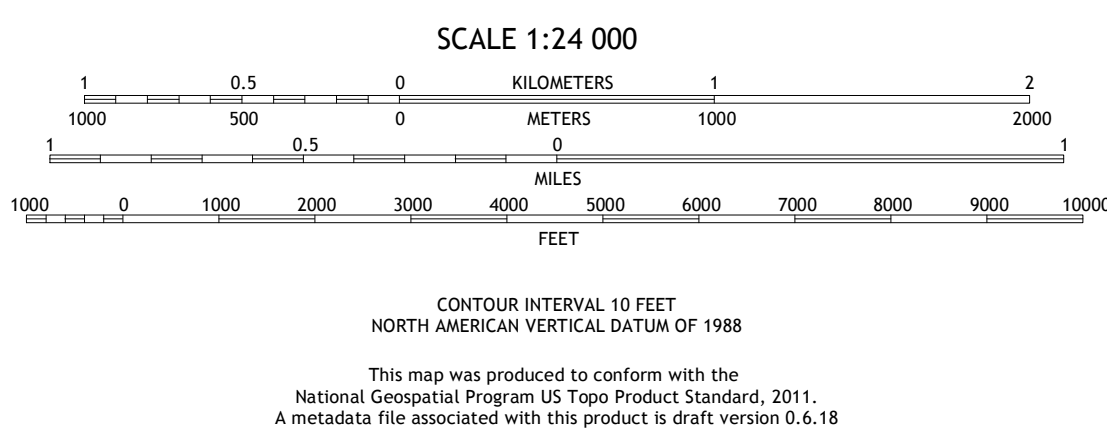



Produced by the United States Geological Survey
North American Datum of 1983 (NAD83)
World Geodetic System of 1984 (WGS84). Projection and 1 000-meter grid-Universal Transverse Mercator, Zone 15R
This map is not a legal document. Boundaries may be generalized for this map scale. Private lands within government reservations may not be shown. Obtain permission before entering private lands.



ADJOINING QUADRANGLES

1	2	3
4	5	6
7	8	9

1 Durst Lakes
2 Lake Nacogdoches South
3 Nacogdoches South
4 Wells
5 Roadland
6 Wells SW
7 Keltys
8 Lufkin

CLAWSON, TX 2019

