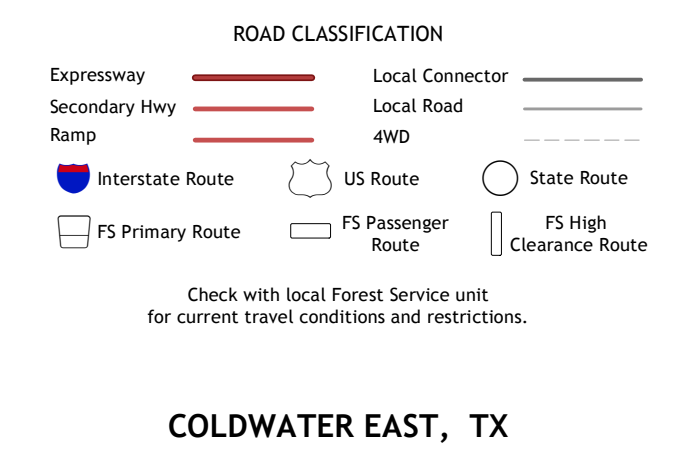
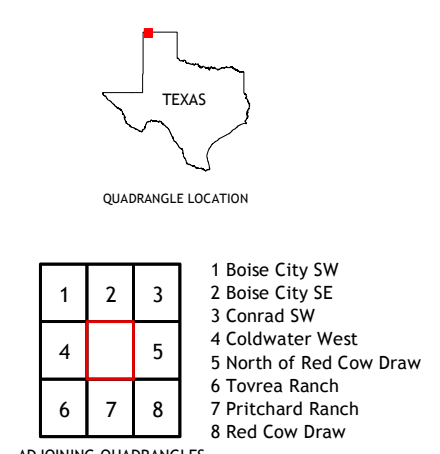
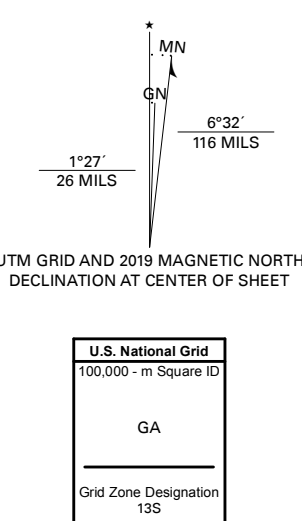


Produced by the United States Geological Survey
North American Datum of 1983 (NAD83)
World Geodetic System of 1984 (WGS84). Projection and
1 000-meter grid/Universal Transverse Mercator, Zone 13S
This map is not a legal document. Boundaries may be
generalized for this map scale. Private lands within government
reservations may not be shown. Obtain permission before
entering private lands.

Image: NADIP, September 2016 - November 2016
Roads: U.S. Census Bureau, 2015 - 2018
Roads within US Forest Service Lands: FSTopo Data
with limited Forest Service updates, 2012
Names: GHS, 1979 - 2011
Hydrography: National Hydrography Dataset, 2004 - 2018
Contours: National Elevation Dataset, 2002 - 2007
Boundaries: Multiple sources; see metadata file 2016 - 2017
Wetlands: FWS National Wetlands Inventory 2003 - 2005



COLDWATER EAST, TX
2019

NSN 7160-301-6395-607
NSA REF. NO. USGS X 2 4 K 9 5 1 7