

Produced by the United States Geological Survey

North American Datum of 1983 (NAD83) World Geodetic System of 1984 (WGS84) Projection and 1 000-meter grid/Universal Transverse Mercator, Zone 14R This map is not a legal document. Boundaries may be generalized for this map scale. Private lands within government reservations may not be shown. Obtain permission before entering private lands.

Imagery: NAIP, September 2016 - November 2016 Roads: U.S. Census Bureau, 2015 - 2018 Names: GNS, 1979 - 2021 Hydrography: National Hydrography Dataset, 2002 - 2018 Contours: National Elevation Dataset, 2021 Boundaries: Multiple sources; see metadata file 2019 - 2021 Wetlands: FWS National Wetlands Inventory Not Available

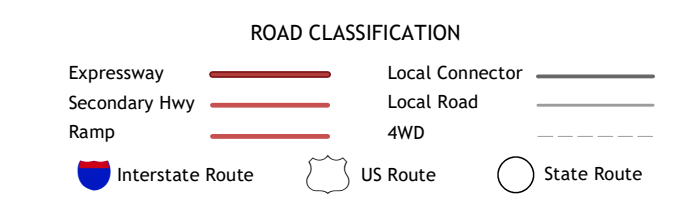
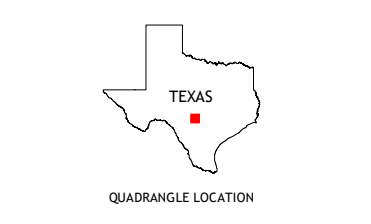



Table with 8 columns and 2 rows: 1 Legion, 2 Cypress Creek, 3 Rafter Hollow, 4 Center Point, 5 Waring, 6 Banderita Pass, 7 Turkey Knob, 8 Ranger Creek

