USGS
science for a changing world

U.S. DEPARTMENT OF THE INTERIOR
U. S. GEOLOGICAL SURVEY

The National Map
US Topo

CONCAN QUADRANGLE
TEXAS-UVALDE CO.
7.5-MINUTE SERIES

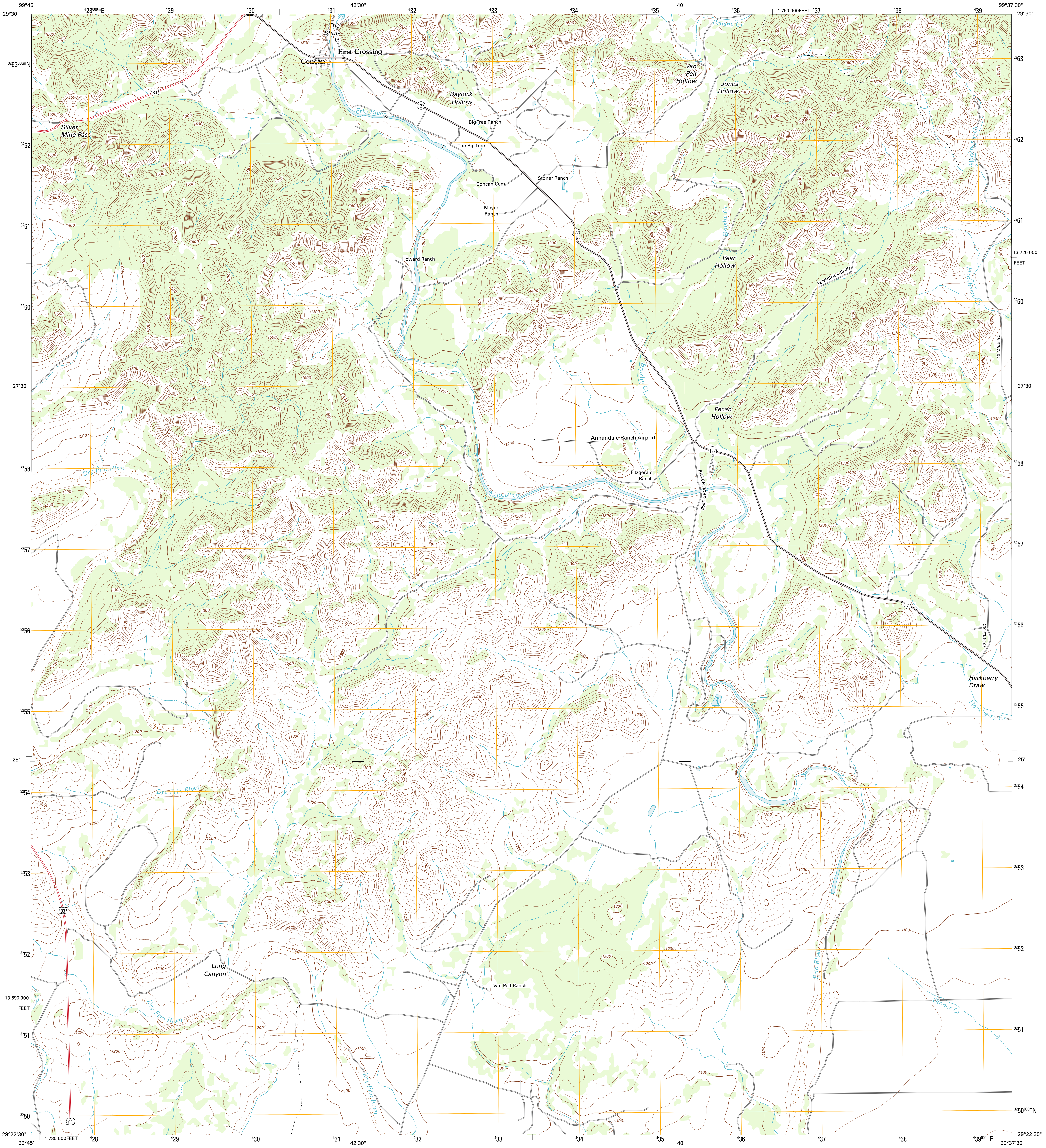

99°45'
29°30'
428000mE
429
430
431
42'30"
432
433
434
435
40'
436
1 760 000FEET
437
438
439
99°37'30"
3263000mN
3262
3261
3260
27'30"
3258
3257
3256
3255
25'
3254
3253
3252
3251
3250000mN
13 720 000 FEET
13 690 000 FEET
29°22'30"
1 730 000FEET
439000mE
The Shut-In
First Crossing
Concan
Silver Mine Pass
Baylock Hollow
Frio River
Big Tree Ranch
The Big Tree
Concan Cem
Meyer Ranch
Stoner Ranch
Howard Ranch
Brushy Cr
Van Pelt Hollow
Jones Hollow
Pear Hollow
PENNSULA BLVD
Hackberry Cr
10 MILE RD
Pecan Hollow
Annandale Ranch Airport
Fitzgerald Ranch
RANCH ROAD 2690
Dry Frio River
Hackberry Draw
Long Canyon
Van Pelt Ranch
Dinner Cr
83
127

Produced by the United States Geological Survey
North American Datum of 1983 (NAD83)
World Geodetic System of 1984 (WGS84). Projection and
1 000-meter grid: Universal Transverse Mercator, Zone 14R
10 000-foot ticks: Texas Coordinate System of 1983 (south central zone)

Imagery..............................NAIP, May 2010
Roads..............................©2006-2012 TomTom
Names..............................GNIS, 2012
Hydrography..............................National Hydrography Dataset, 2010
Contours..............................National Elevation Dataset, 2003
Boundaries..............................Census, IBWC, IBC, USGS, 1972 - 2012

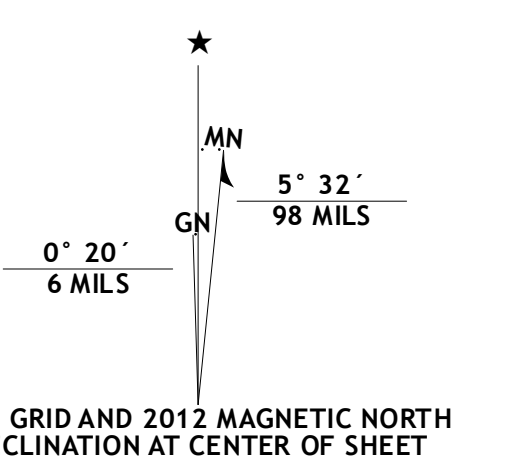

MN
GN
5° 32´
98 MILS
0° 20´
6 MILS

UTM GRID AND 2012 MAGNETIC NORTH DECLINATION AT CENTER OF SHEET

U.S. National Grid
100,000-m Square ID MT
Grid Zone Designation 14R

SCALE 1:24 000

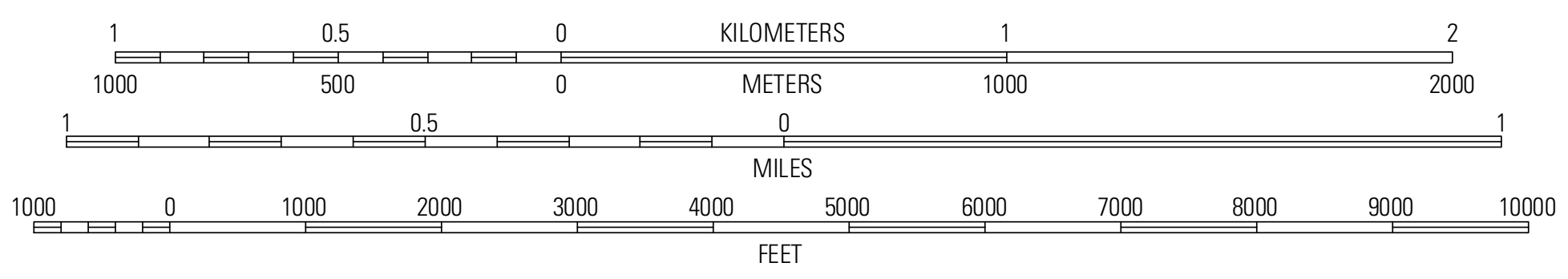

1
0.5
0
KILOMETERS
1
2
1000
500
0
METERS
1000
2000
1
0.5
0
MILES
1
1000
0
1000
2000
3000
4000
5000
6000
7000
8000
9000
10000
FEET

CONTOUR INTERVAL 20 FEET
NORTH AMERICAN VERTICAL DATUM OF 1988

This map was produced to conform with the
National Geospatial Program US Topo Product Standard, 2011.
A metadata file associated with this product is draft version 0.6.7

QUADRANGLE LOCATION

Reagan Wells	Magers Crossing	Utopia
Deep Creek	Concan	Trio
Sevenmile Hill	Knippa	Blanco Lake

ADJOINING 7.5' QUADRANGLES

ROAD CLASSIFICATION

Interstate Route	▬	State Route	═
US Route	═	Local Road	═
Ramp	▬	4WD	- - - -

● Interstate Route ⛉ US Route ○ State Route

CONCAN, TX
2012