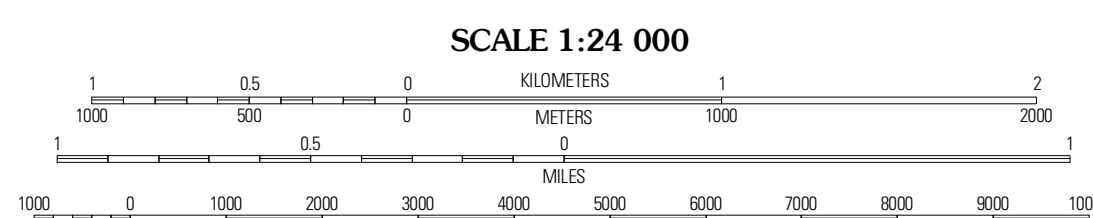
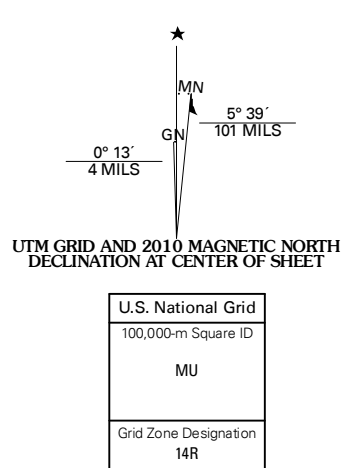




Produced by the United States Geological Survey  
North American Datum of 1983 (NAD83)  
US Census Bureau TIGER data  
with limited USGS updates, 2004  
Names.....GNIS, 2008  
Hydrography.....National Hydrography Dataset, 1995  
Contours.....National Elevation Dataset, 2003



CONTOUR INTERVAL 20 FEET

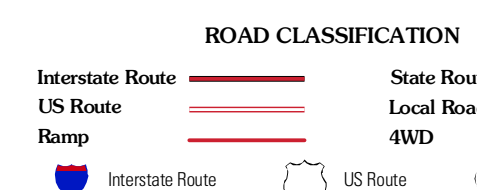
This map was produced to conform with version 0.5.10 of the  
draft USGS Standards for 7.5-Minute Quadrangle Maps.  
A metadata file associated with this product is also draft version 0.5.10



QUADRANGLE LOCATION

Mudge Draw	Old Neville	Harper West
Live Oak Ranch	Contrary Creek	Mountain Home
Bowward Draw	Bee Caves Creek	Hunt

ADJOINING 7.5 QUADRANGLES  
TX 3099-123



CONTRARY CREEK, TX  
2010