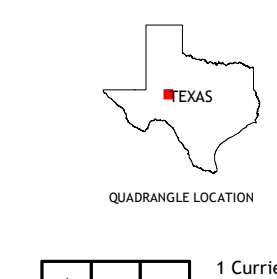
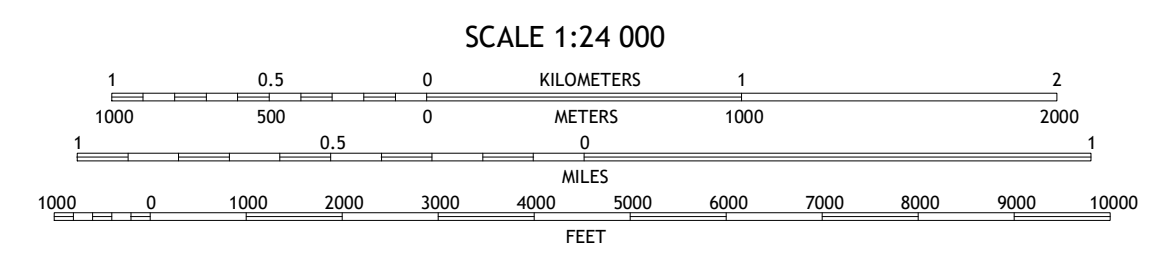
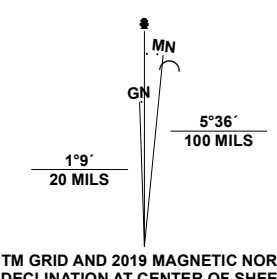


Produced by the United States Geological Survey

North American Datum of 1983 (NAD83) World Geodetic System of 1984 (WGS84) Projection and 1 000-meter grid/Universal Transverse Mercator, Zone 14R. Imagery: N.A.I.P., September 2016 - November 2016. U.S. Census Bureau 2015 - 2018. National Hydrography Dataset, 2002 - 2018. National Elevation Dataset, 2019. Wetlands: FWS National Wetlands Inventory Not Available.



ROAD CLASSIFICATION legend table with symbols for Expressway, Secondary Hwy, Ramp, Interstate Route, Local Connector, Local Road, 4WD, US Route, and State Route.

ADJOINING QUADRANGLES table with a grid of 8 quadrangles. Quadrangle 5 (Coon Dive Draw) is highlighted in red.

