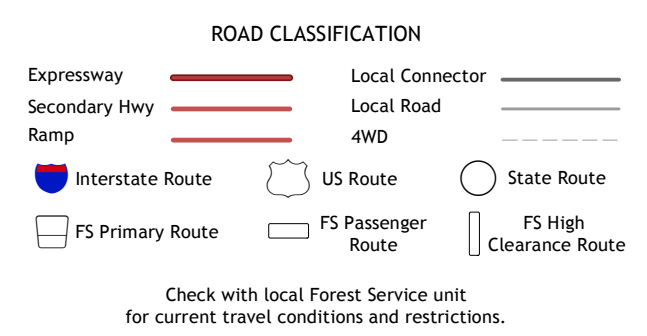
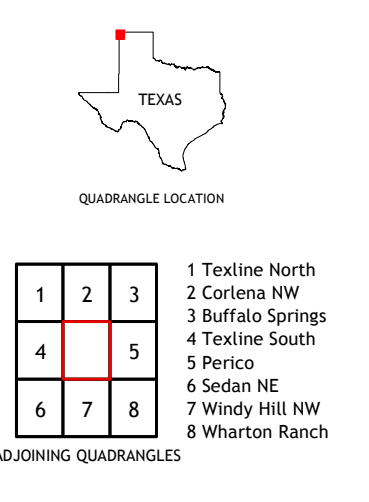
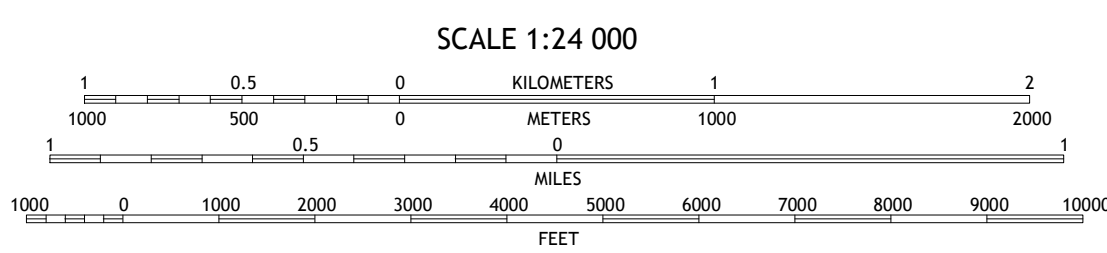



Produced by the United States Geological Survey

North American Datum of 1983 (NAD83)
World Geodetic System of 1984 (WGS84) - Projection and
1 000-meter grid/Universal Transverse Mercator, Zone 13S
This map is not a legal document. Boundaries may be
generalized for this map scale. Private lands within government
reservations may not be shown. Obtain permission before
entering private lands.

Imagery.....NAIP, September 2016 - November 2016
Roads.....U.S. Census Bureau, 2015 - 2018
Roads within US Forest Service Lands.....FSTopo Data
Names.....with limited Forest Service updates, 2012
.....GHS, 2015 - 2018
Hydrography.....National Hydrography Dataset, 2004 - 2018
Contours.....National Elevation Dataset, 2002
Boundaries.....Multiple sources; see metadata file 2016 - 2017
Wetlands.....FWS National Wetlands Inventory 2003 - 2005



CORLENA, TX
2019

