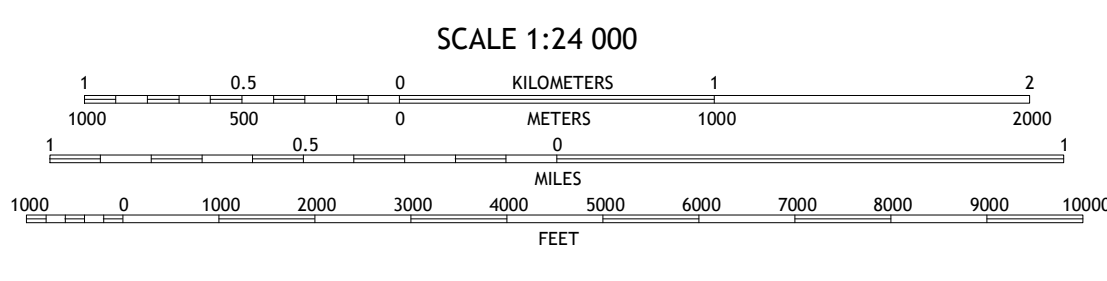

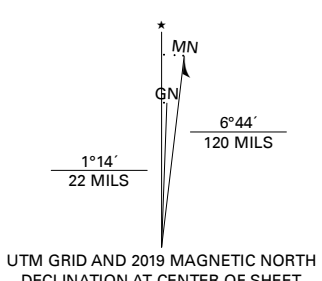


Produced by the United States Geological Survey

North American Datum of 1983 (NAD83) World Geodetic System of 1984 (WGS84) Projection and 1 000-meter grid/Universal Transverse Mercator, Zone 13S This map is not a legal document. Boundaries may be generalized for this map scale. Private Lands within government reservations may not be shown. Obtain permission before entering private lands.

Image: NAIIP, September 2016 - November 2016  
Roads: U.S. Census Bureau, 2015 - 2018  
Roads within US Forest Service Lands: FSTopo Data with limited Forest Service updates, 2012  
Names: GHS, Not Available  
Hydrography: National Hydrography Dataset, 2004 - 2018  
Contours: National Elevation Dataset, 2002 - 2007  
Boundaries: Multiple sources; see metadata file 2016 - 2017  
Wetlands: FWS National Wetlands Inventory 2003 - 2005



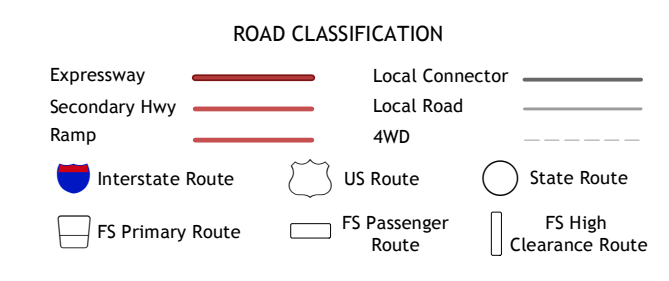
CONTOUR INTERVAL 10 FEET NORTH AMERICAN VERTICAL DATUM OF 1988 This map was produced to conform with the National Geospatial Program US Topo Product Standard, 2011. A metadata file associated with this product is draft version 0.6.18



ADJOINING QUADRANGLES

1	2	3
4	5	6
7	8	

1 Bardin Hill  
2 Felt SW  
3 Felt  
4 Texline North  
5 Buffalo Springs  
6 Texline South  
7 Corlena  
8 Perico



Check with local Forest Service unit for current travel conditions and restrictions.

CORLENA NW, TX 2019

