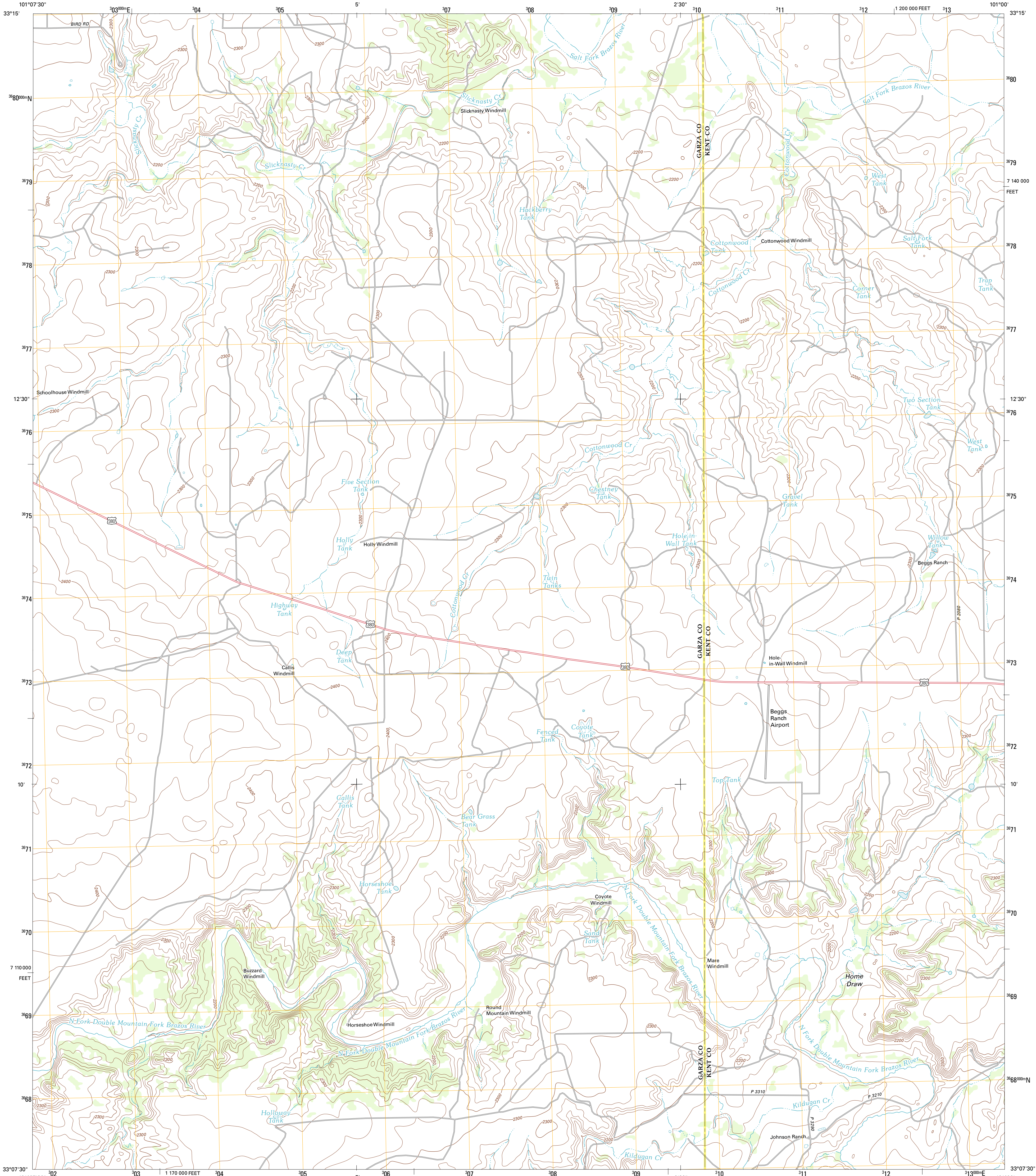




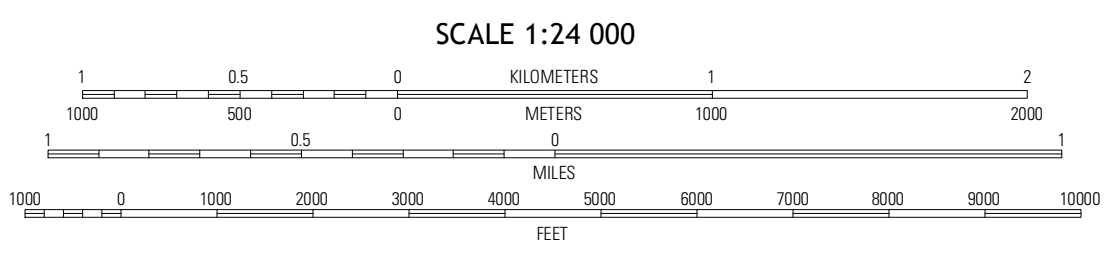
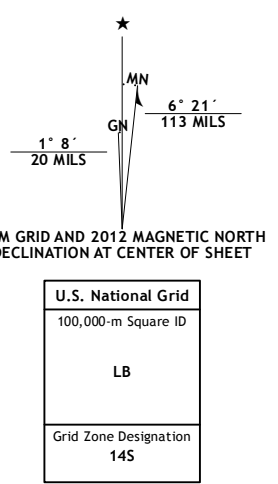
U.S. DEPARTMENT OF THE INTERIOR  
U. S. GEOLOGICAL SURVEY



COTTONWOOD CREEK QUADRANGLE  
TEXAS  
7.5-MINUTE SERIES



Produced by the United States Geological Survey  
North American Datum of 1983 (NAD83)  
World Geodetic System of 1984 (WGS84). Projection and  
1 000-meter grid: Universal Transverse Mercator, Zone 14S  
10 000-foot ticks: Texas Coordinate System of 1983 (north  
central zone)

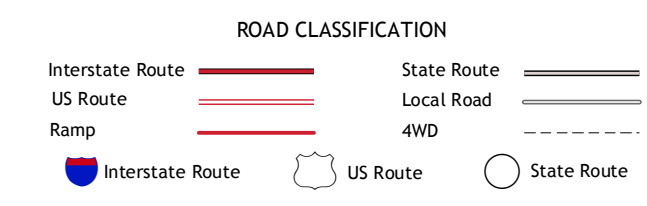


CONTOUR INTERVAL 20 FEET  
NORTH AMERICAN VERTICAL DATUM OF 1988

This map was produced to conform with the  
National Geospatial Program US Topo Product Standards, 2011.  
A metadata file associated with this product is draft version 0.6.7



|                  |                     |               |
|------------------|---------------------|---------------|
| Verdena          | Townville<br>Creek  | Spartan<br>SW |
| Justieburg<br>NW | Cottonwood<br>Creek | T-O<br>Creek  |
| Justieburg<br>SE |                     | Polar         |



COTTONWOOD CREEK, TX  
2012