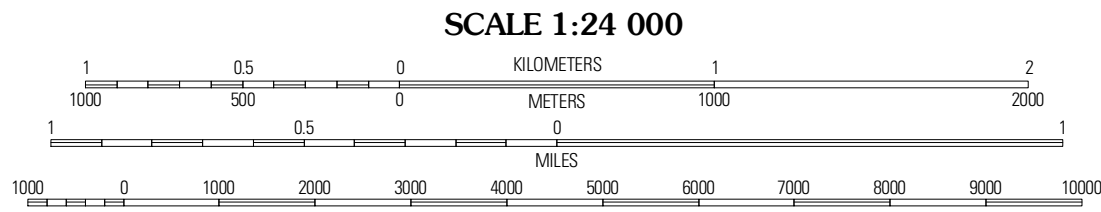


Imagery.....	NAIP, September 2008
Roads.....	US Census Bureau TIGER data with limited USGS updates, 2006
Names.....	GNIS, 2008
Hydrography.....	National Hydrography Dataset, 1995
Contours.....	National Elevation Dataset, 2008



SCALE 1:24 000

CONTOUR INTERVAL 10 FEET








This map was produced to conform with version 0.5.10 of the draft USGS Standards for 7.5-Minute Quadrangle Maps. A metadata file associated with this product is also draft version 0.5.10



SQUARE/SINGLE LOCATION		
Tubbs Corner	Crane NW	Crane
Juan Cordona Lake	Crane SW	Castle Gap
Buena Vista NE	Girvin NW	Girvin NE

ADJOINING 7.5' QUADRANGLES  
TX 31102-132

## ROAD CLASSIFICATION

Interstate Route  State Route   
US Route  Local Road   
Ramp  4WD   
 Interstate Route  US Route  State Route

CRANE SW, TX  
2010