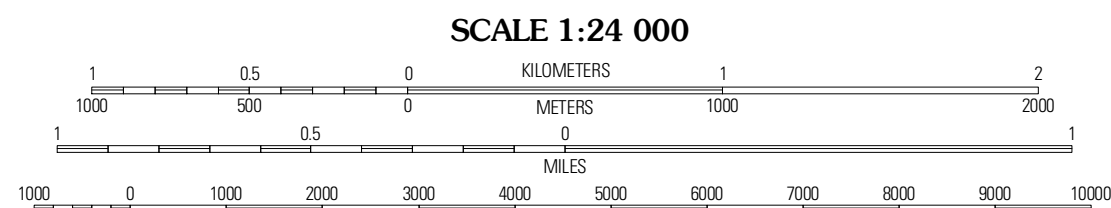
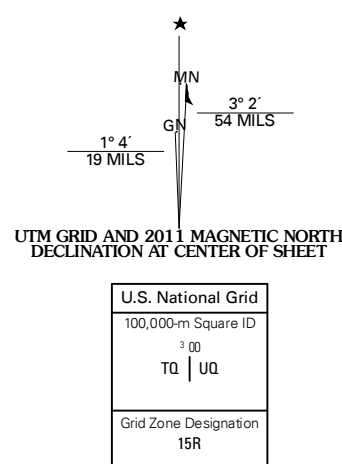


Produced by the United States Geological Survey  
North American Datum of 1983 (NAD83)  
World Geodetic System of 1984 (WGS84) Projection and  
1 000-meter grid: Universal Transverse Mercator, Zone 15R  
10 000-foot ticks: Texas Coordinate System of 1983  
(central zone)

Imagery.....NAP, January 2009  
Roads.....US Census Bureau TIGER data  
with limited USGS updates, 2008  
Roads within US Forest Service Lands.....FS Topo Data  
with limited Forest Service updates, 2009  
Names.....GNIS, 2009  
Hydrography.....National Hydrography Dataset, 2009  
Contours.....National Elevation Dataset, 2003



CONTOUR INTERVAL 10 FEET  
NORTH AMERICAN VERTICAL DATUM OF 1988

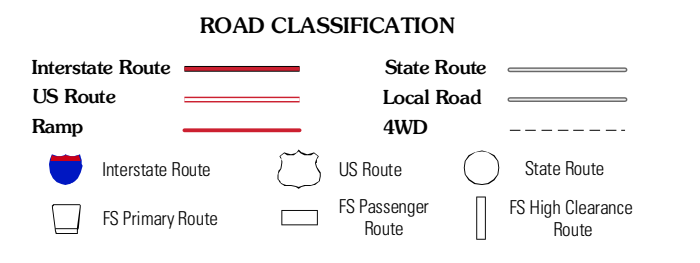
This map was produced to conform with version 0.5.10 of the  
draft USGS Standards for 7.5-Minute Quadrangle Maps.  
A metadata file associated with this product is draft version 0.5.12



QUADRANGLE LOCATION

Kennard	Centrala	Wells SW
Pennington	Crecy	Apple Springs
Groston West	Groston East	Treat

ADJOINING 7.5' QUADRANGLES  
TX 3195-114



Check with local Forest Service unit for current travel conditions and restrictions.

CRECY, TX  
2011