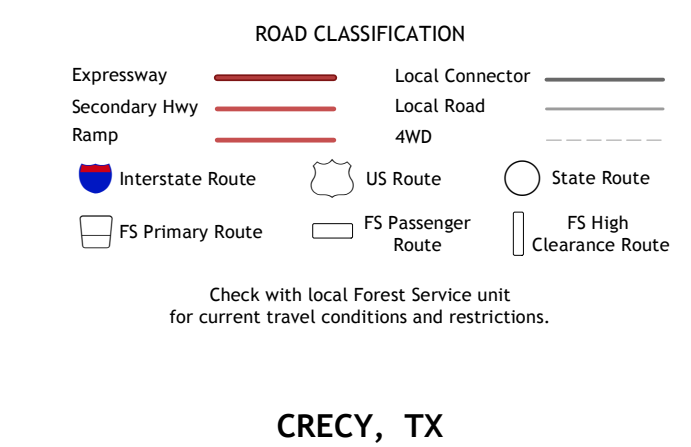
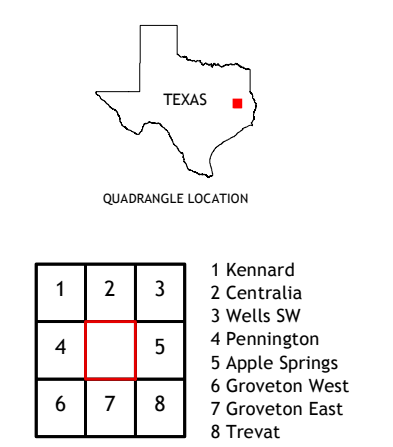



Produced by the United States Geological Survey North American Datum of 1983 (NAD83) World Geodetic System of 1984 (WGS84) Projection and 1 000-meter grid-Universal Transverse Mercator, Zone 15R This map is not a legal document. Boundaries may be generalized for this map scale. Private lands within government reservations may not be shown. Obtain permission before entering private lands.



ADJOINING QUADRANGLES

1	2	3
4	5	6
7	8	9

1 Kennard
2 Centralia
3 Wells SW
4 Pennington
5 Apple Springs
6 Groveton West
7 Groveton East
8 Trevat

CRECY, TX 2019

