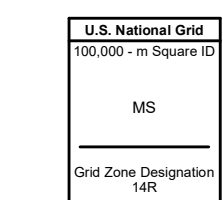
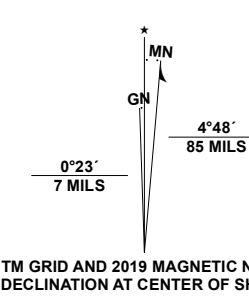


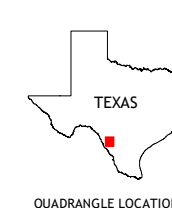
Produced by the United States Geological Survey

North American Datum of 1983 (NAD83) World Geodetic System of 1984 (WGS84) Projection and 1 000-meter grid/Universal Transverse Mercator, Zone 14R. This map is not a legal document. Boundaries may be generalized for this map scale. Private lands within government reservations may not be shown. Obtain permission before entering private lands.

Imagery: NAIP, November 2016 - December 2016
Roads: U.S. Census Bureau, 2015 - 2019
Names: GNS, 1979 - 2022
Hydrography: National Hydrography Dataset, 2002 - 2018
Contours: National Elevation Dataset, 2019
Boundaries: Multiple sources; see metadata file 2019 - 2021
Wetlands: FWS National Wetlands Inventory Not Available



CONTOUR INTERVAL 10 FEET NORTH AMERICAN VERTICAL DATUM OF 1988 This map was produced to conform with the National Geospatial Program US Topo Product Standard.



ADJOINING QUADRANGLES

1	2	3
4	5	6
7	8	

- 1 Beef Hollow Creek
- 2 La Pryor SE
- 3 Batesville SW
- 4 Carrizo Springs NW
- 5 Woodard Lake
- 6 Carrizo Springs West
- 7 Carrizo Springs East
- 8 Brundage

