

Produced by the United States Geological Survey

North American Datum of 1983 (NAD83) World Geodetic System of 1984 (WGS84), Projection and 1 000-meter grid; Universal Transverse Mercator, Zone 13R

This map is not a legal document. Boundaries may be generalized for this map scale. Private lands within government reservations may not be shown. Obtain permission before entering private lands.

Imagery: N.A.I.P., September 2016 - November 2016

Roads: U.S. Census Bureau, 2015 - 2016

Names: G.N.S., 1979 - 2015

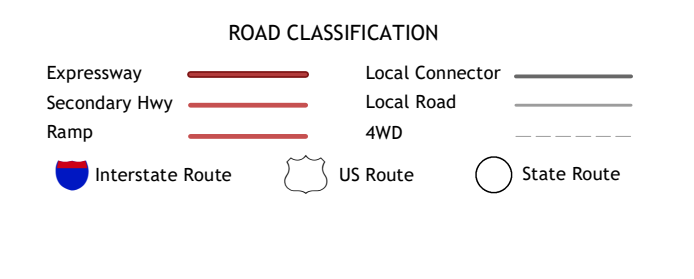
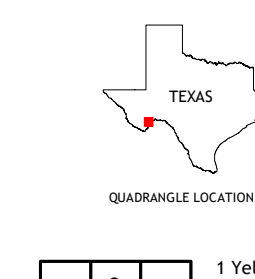
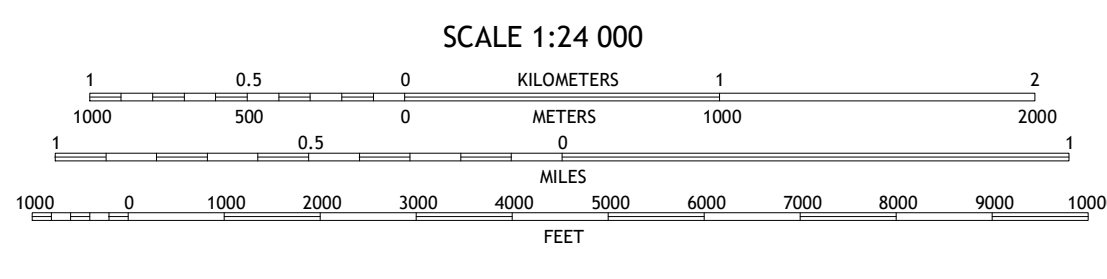
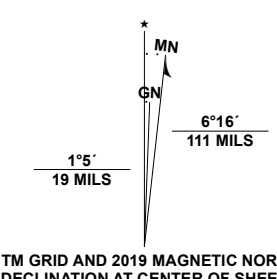
Hydrography: National Hydrography Dataset, 2002 - 2018

Contours: National Elevation Dataset, 2020

Boundaries: Multiple sources; see metadata file

Wetlands: FWS National Wetlands Inventory, 2019 - 2021

Wetlands: FWS National Wetlands Inventory, Not Available



ADJOINING QUADRANGLES table with 3x3 grid and labels for surrounding quadrangles like Yellow House Peak, Dove Mountain, Beef Gap, Skilwell Mountain, Las Vegas De Los Ladrones, Black Gap, Bourland Canyon, and Las Vegas De Los Ladrones SW.

