




U.S. DEPARTMENT OF THE INTERIOR
U. S. GEOLOGICAL SURVEY

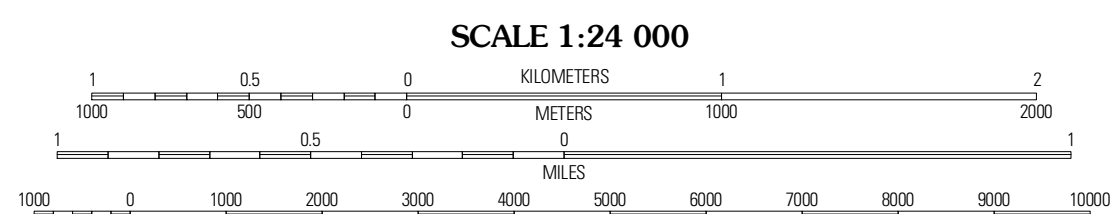
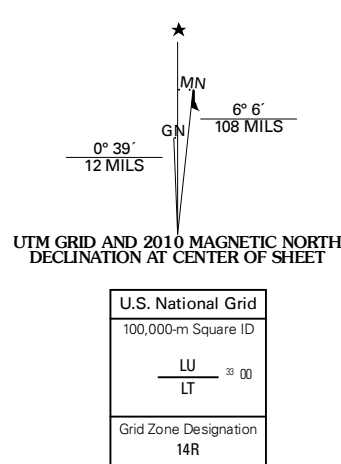


CUTTING PEN DRAW QUADRANGLE
TEXAS
7.5-MINUTE SERIES



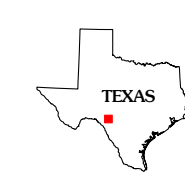
Produced by the United States Geological Survey
North American Datum of 1983 (NAD83)
World Geodetic System of 1984 (WGS84). Projection and
1 000-meter grid: Universal Transverse Mercator, Zone 14R
10 000-foot ticks: Texas Coordinate System of 1983
(south central zone)

Imagery.....NAIP, May 2008
Roads.....US Census Bureau TIGER data
with limited USGS updates, 2006
Names.....GNIS, 2008
Hydrography.....National Hydrography Dataset, 1995
Contours.....National Elevation Dataset, 2006



CONTOUR INTERVAL 20 FEET

This map was produced to conform with version 0.5.10 of the
draft USGS Standards for 7.5-Minute Quadrangle Maps.
A metadata file associated with this product is also draft version 0.5.10



QUADRANGLE LOCATION		
Black Waterhole	Indian Creek NE	Cub Lake
Two-mile Draw	Cutting Pen Draw	Half Moon Prairie
Wiley Waterhole	Indian Mountain	Kelley Peak

ADJOINING 7.5 QUADRANGLES
TX 29100-431

ROAD CLASSIFICATION			
Interstate Route	State Route	Local Road	4WD
US Route	US Route	State Route	
Ramp			

CUTTING PEN DRAW, TX
2010