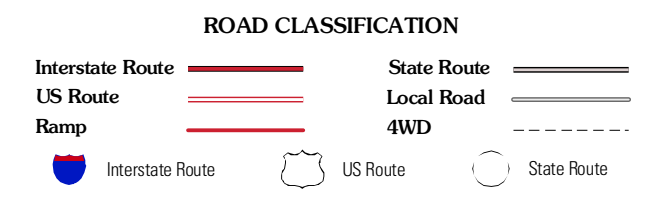
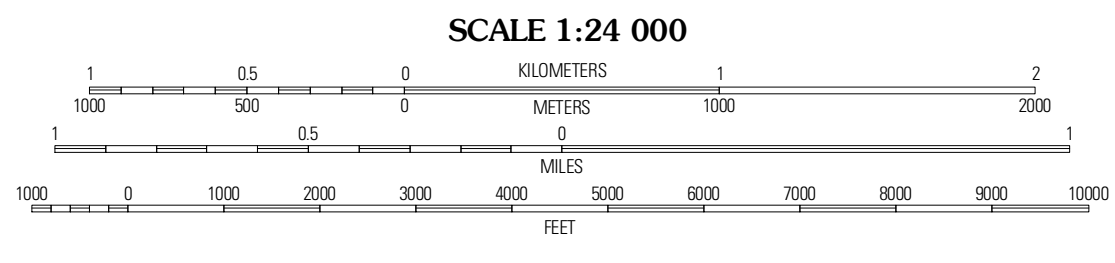
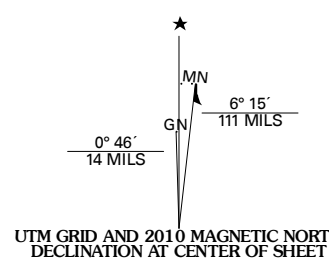




Produced by the United States Geological Survey
North American Datum of 1983 (NAD83)
World Geodetic System of 1984 (WGS84). Projection and
1 000-meter grid: Universal Transverse Mercator, Zone 14S
10 000-foot ticks: Texas Coordinate System of 1983
(north zone)



QUADRANGLE LOCATION

Mendon	Canadian	Blue Ridge School
Young Ranch	Dads Creek	Lake June
Mobeetie	Briscoe	Allison SW

ADJOINING 7.5 QUADRANGLES
TX 35100-424

Imagery.....NIP, August 2008
Roads.....US Census Bureau TIGER data with limited USGS updates, 2005
Names.....GNIS, 2008
Hydrography.....National Hydrography Dataset, 1995
Contours.....National Elevation Dataset, 2002

U.S. National Grid 100,000m Square ID
IE
Grid Zone Designation 14S

CONTOUR INTERVAL 10 FEET

This map was produced to conform with version 0.5.10 of the draft USGS Standards for 7.5-Minute Quadrangle Maps. A metadata file associated with this product is also draft version 0.5.10