U.S. DEPARTMENT OF THE INTERIOR
U. S. GEOLOGICAL SURVEY

The National Map
US Topo

DALLAS QUADRANGLE
TEXAS
7.5-MINUTE SERIES


96°52'30"
32°52'30"
699000mE
PB
QB
700
701
702
50'
703
704
705
706
47'30"
707
708
2 500 000 FEET
709
710
96°45'
32°52'30"
3639000mN
3638
3637
3636
3635
50'
3634
3633
3632
3631
47'30"
3630
3629
6 970 000
FEET
3628
3627
3626
32°45'
96°52'30"
2 470 000 FEET
3639
7 000 000
FEET
3626000mN
710000mE
Calvary Hill Cemetery
Crown Hill Memorial Park
Lp 12
Garvin Memorial Cemetery
COCHRAN CHAPEL RD
Bachman Branch
LAKEFIELD PARK
Bachman Lake
DENTON DR
SHORECREST DR
Dallas Love Field
CEDAR SPRINGS RD
PATROL RD
354
INWOOD RD
Inwood Post Office
DALLAS NORTH TOLLWAY
WOODLAND DR
DELOACHE AVE
NORTHWOOD RD
DEL NORTE LN
Hillcrest Memorial Park
Preston Post Office
Loop 12
289
244
RIDGECREST RD
MELODY LN
CARUTH HAVEN LN
MARQUETTE ST
75
GREENVILLE AVE
UNIVERSITY PARK
University Park School
University Park Elementary School
Lovers Lane Post Office
Southern Methodist University
Turtle Creek
HIGHLAND PARK
Exall Lake
Exall Lake Dam
Wycliff Ave Dam
Belmont Finance Post Office
Lakewood Post Office
Swiss Avenue Historic District
77
Elm Fork
HINTON ST
356
IRVING BLVD
35
University of Texas Southwestern Medical School
Knights Branch
Cedar Branch
Oak Lawn Post Office
World Trade Center Post Office
N INDUSTRIAL BLVD
Hampton Road Viaduct
LEVEE RD
Trinity River
PERIMETER RD
Emanuel Cemetery
Greenwood Cemetery
Bryan-Peak Commercial Historic District
Peaks Suburban Addition Historic District
Alcalde Street-Crockett School Historic District
East Side Finance Post Office
WOODALL RODGERS FWY
Dallas High School Historic District
Downtown Dallas Post Office
DALLAS
West End Historic District
West Dallas Housing Project Lake Dam
West Dallas Housing Project Lake
CONTINENTAL AVE
Lamar Street Viaduct
30
352
Cotton Bowl
67
45
Juanita Craft Post Office
Dallas CBD Vertiport
N WESTMORELAND RD
W COMMERCE ST
TERRE COLONY CT
Houston Street Viaduct
342
Coombs Creek
South Boulevard-Park Row Historic District
Stanard-Tilton Flour Mill
Oakland Cemetery
Queen City Heights Historic District
Cadiz Street Viaduct
Romine Avenue Historic District
175
Stevens Park Golf Course
Lake Cliff Park Dam
Lake Cliff
Kessler Park Historic District
Lake Cliff Historic District
Miller and Stemmons Historic District
Kings Highway Historic District
Corinth Street Viaduct
Forest Avenue Viaduct
Colonial Hill Historic District
180
400
450
500
550
600

Produced by the United States Geological Survey
North American Datum of 1983 (NAD83)
World Geodetic System of 1984 (WGS84). Projection and
1 000-meter grid: Universal Transverse Mercator, Zone 14S
10 000-foot ticks: Texas Coordinate System of 1983
(north central zone)

Imagery...NAIP, July 2008
Roads....................................US Census Bureau TIGER data
with limited USGS updates, 2004
Names...GNIS, 2008
Hydrography.................National Hydrography Dataset, 1995
Contours...........................National Elevation Dataset, 2003

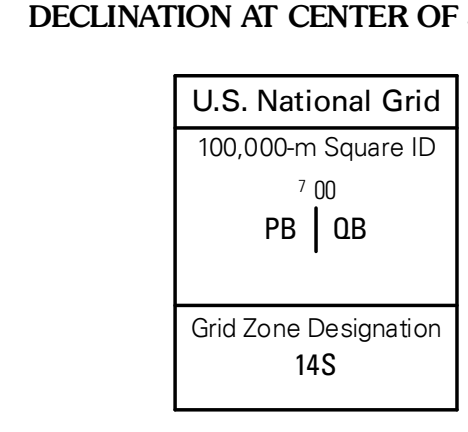
★
MN
GN
4° 11´
74 MILS
1° 11´
21 MILS

UTM GRID AND 2010 MAGNETIC NORTH
DECLINATION AT CENTER OF SHEET

U.S. National Grid
100,000-m Square ID
7 00
PB | QB
Grid Zone Designation
14S

SCALE 1:24 000

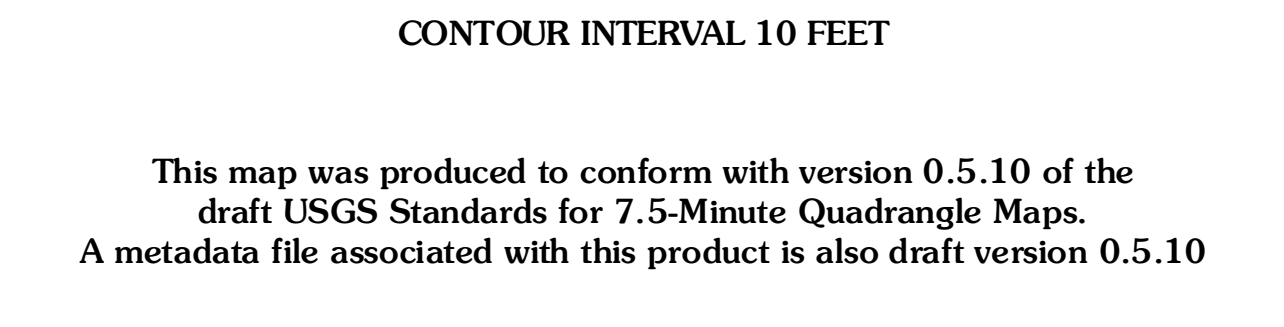
1
0.5
0
1
2
KILOMETERS
1000
500
0
1000
2000
METERS
1
0.5
0
1
MILES
1000
0
1000
2000
3000
4000
5000
6000
7000
8000
9000
10000
FEET

CONTOUR INTERVAL 10 FEET

This map was produced to conform with version 0.5.10 of the
draft USGS Standards for 7.5-Minute Quadrangle Maps.
A metadata file associated with this product is also draft version 0.5.10

QUADRANGLE LOCATION

Carrollton	Addison	Garland
Irving	Dallas	White Rock Lake
Duncanville	Oak Cliff	Hutchins

ADJOINING 7.5' QUADRANGLES
TX 3296-331

ROAD CLASSIFICATION

Interstate Route	▬	State Route	═
US Route	═	Local Road	─
Ramp	▬	4WD	- - - -

Interstate Route   US Route   State Route

DALLAS, TX
2010