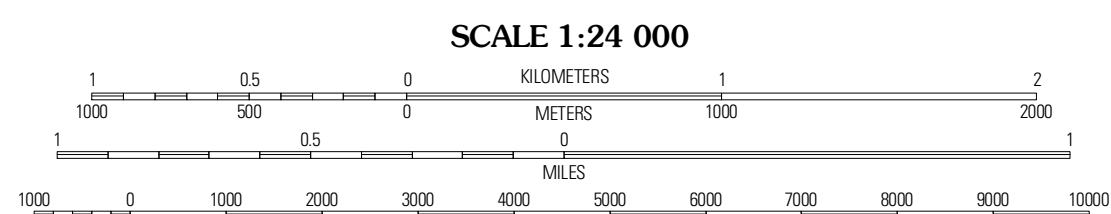
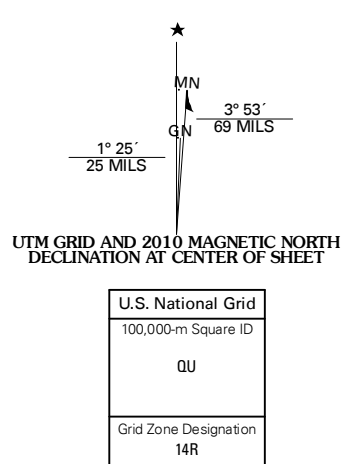
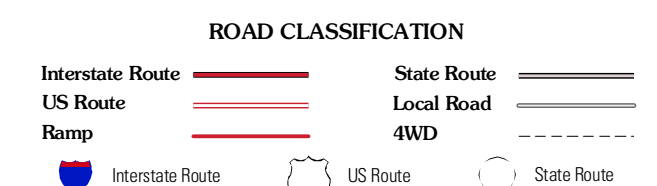
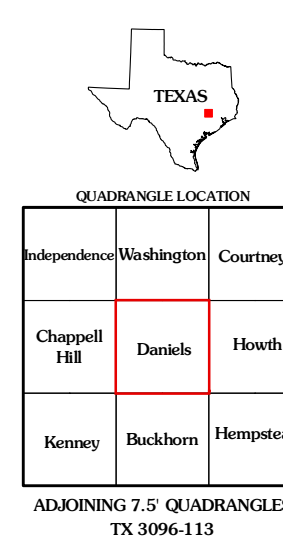


Produced by the United States Geological Survey
North American Datum of 1983 (NAD83)
US Census Bureau TIGER data
with limited USGS updates, 2006 - 2008
Names, 2008
Hydrography, National Hydrography Dataset, 1995
Contours, National Elevation Dataset, 2004



This map was produced to conform with version 0.5.10 of the draft USGS Standards for 7.5-Minute Quadrangle Maps. A metadata file associated with this product is also draft version 0.5.10



DANIELS, TX
2010