



U.S. DEPARTMENT OF THE INTERIOR  
U. S. GEOLOGICAL SURVEY

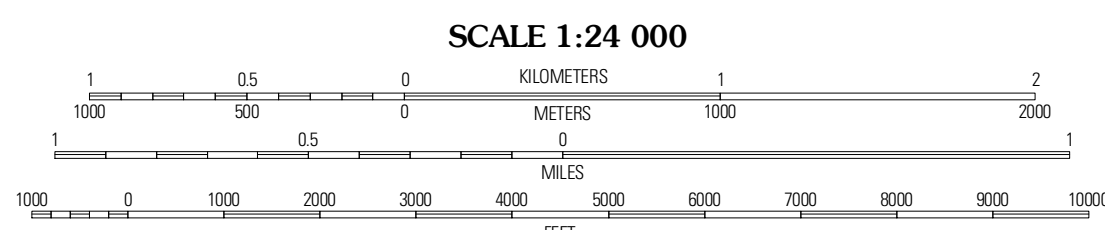
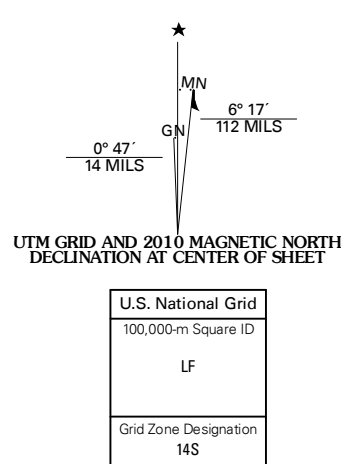


DARROUZETT QUADRANGLE  
TEXAS-OKLAHOMA  
7.5-MINUTE SERIES



Produced by the United States Geological Survey  
North American Datum of 1983 (NAD83)  
World Geodetic System of 1984 (WGS84). Projection and  
1 000-meter grid: Universal Transverse Mercator, Zone 14S  
10 000-foot ticks: Texas Coordinate System of 1983  
(north zone) and Oklahoma Coordinate System of 1983  
(north zone)

Imagery:.....NAIP, April 2008 - August 2008  
Roads:.....US Census Bureau TIGER data  
with limited USGS updates, 2005 - 2008  
Names:.....GNIS, 2008  
Hydrography:.....National Hydrography Dataset, 1995  
Contours:.....National Elevation Dataset, 2002



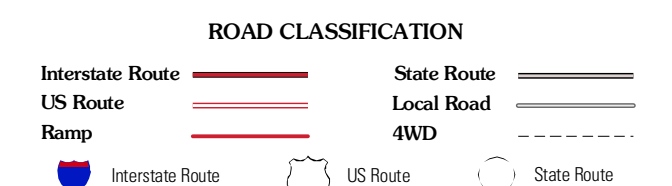
This map was produced to conform with version 0.5.10 of the  
draft USGS Standards for 7.5-Minute Quadrangle Maps.  
A metadata file associated with this product is also draft version 0.5.10



QUADRANGLE LOCATION

Clear Lake SW	Clear Lake SE	Logan
Gaylord	<b>Darrouzett</b>	Follett
Twin Grove	Deput Creek	Skunk Creek

ADJOINING 7.5' QUADRANGLES  
TX 36100-134



DARROUZETT, TX-OK  
2010