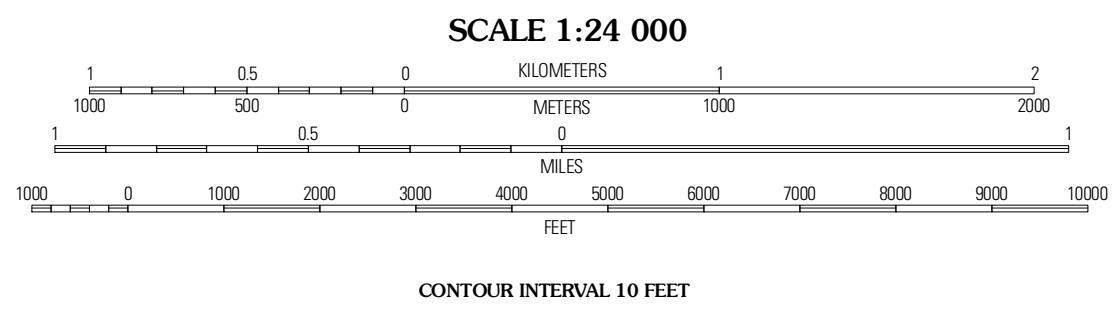
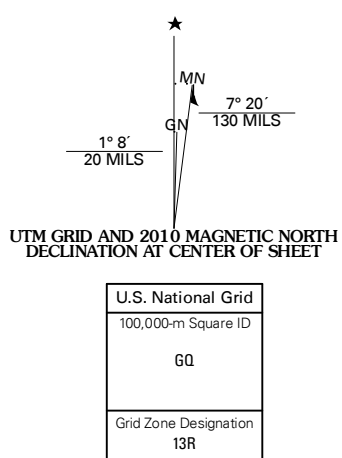




Produced by the United States Geological Survey
North American Datum of 1983 (NAD83)
World Geodetic System of 1984 (WGS84). Projection and
1 000-meter grid: Universal Transverse Mercator, Zone 13R
10 000-foot ticks: Texas Coordinate System of 1983
(central zone)

Imagery.....NAIP, September 2008
Roads.....US Census Bureau TIGER data
with limited USGS updates, 2008
Names.....GNIS, 2008
Hydrography.....National Hydrography Dataset, 1995
Contours.....National Elevation Dataset, 2008



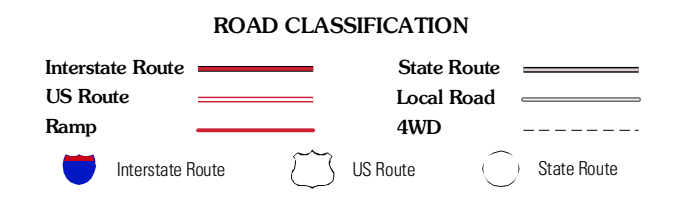
This map was produced to conform with version 0.5.10 of the
draft USGS Standards for 7.5-Minute Quadrangle Maps.
A metadata file associated with this product is also draft version 0.5.10



QUADRANGLE LOCATION

Diamond Y Spring NW	Diamond Y Spring NE	Buena Vista
Diamond Y Spring SW	Diamond Y Spring SE	Buena Vista SW
Fort Stockton West	Fort Stockton East	East Mesa

ADJOINING 7.5 QUADRANGLES
TX 31102-221



DIAMOND Y SPRING SE, TX
2010