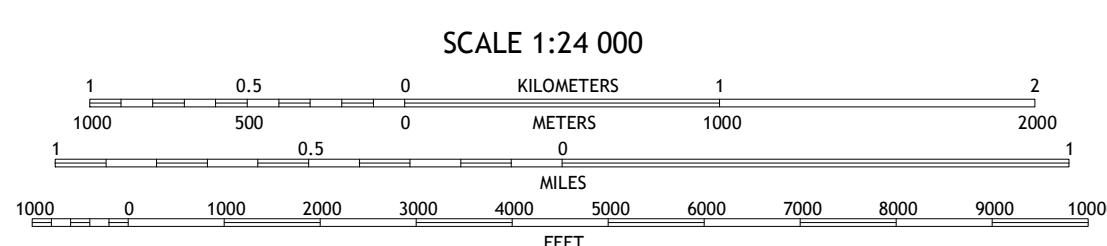
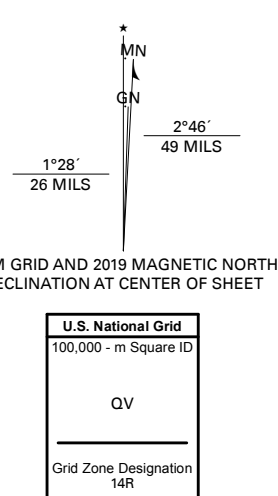


Produced by the United States Geological Survey

North American Datum of 1983 (NAD83) World Geodetic System of 1984 (WGS84) Projection and 1 000-meter grid/Universal Transverse Mercator, Zone 14R This map is not a legal document. Boundaries may be generalized for this map scale. Private lands within government reservations may not be shown. Obtain permission before entering private lands.

Table with 2 columns: Feature Name and Date. Includes Imagery (2016), Roads (2015-2018), Names (1979-2018), Hydrography (2002-2018), Contours (2004), Boundaries (2016-2017), and Wetlands (1982).



CONTOUR INTERVAL 10 FEET NORTH AMERICAN VERTICAL DATUM OF 1988 This map was produced to conform with the National Geospatial Program US Topo Product Standard, 2011. A metadata file associated with this product is draft version 0.6.18

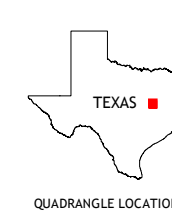


Table for ADJOINING QUADRANGLES. Shows a 3x3 grid with numbers 1-9. The center square (5) is highlighted in red. Legend: 1 Teague South, 2 Dew, 3 Lanely, 4 Fairfax, 5 Buffalo, 6 Round Prairie, 7 Jewett, 8 Robbins.

ROAD CLASSIFICATION legend. Shows symbols for Expressway, Secondary Hwy, Ramp, Interstate Route, Local Connector, Local Road, 4WD, US Route, and State Route.

