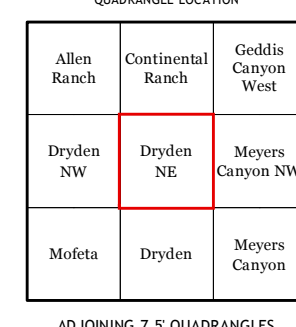







CONTOUR INTERVAL 20 FEET  
NORTH AMERICAN VERTICAL DATUM OF 1988

This map was produced to conform with the  
National Geospatial Program US Topo Product Standard, 2011.  
A metadata file associated with this product is draft version 0.6.7.



### ROAD CLASSIFICATION

|                  |   |             |   |
|------------------|---|-------------|---|
| Interstate Route |  | State Route |  |
| US Route         |  | Local Road  |  |
| Ramp             |  | 4WD         |  |

 Interstate Route     US Route     State Route

**DRYDEN NE, TX**  
**2012**