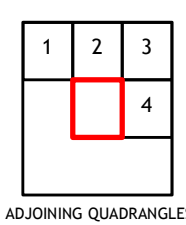
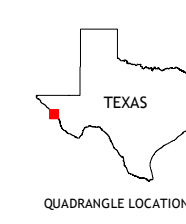
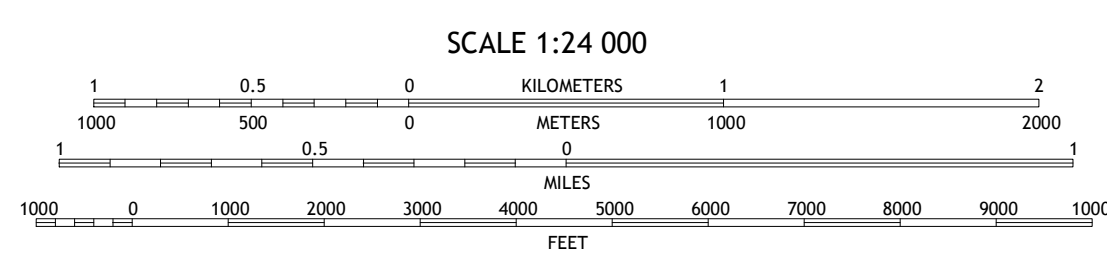
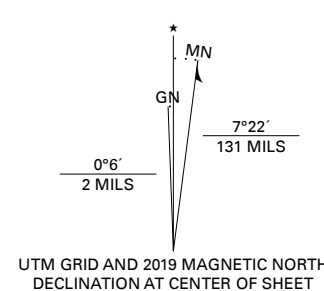
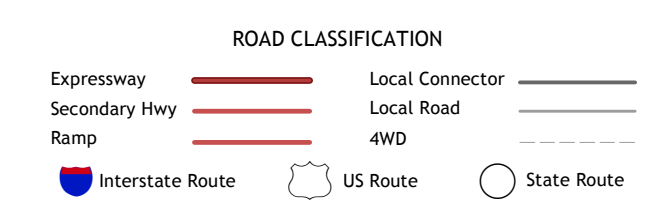


Produced by the United States Geological Survey

North American Datum of 1983 (NAD83) World Geodetic System of 1984 (WGS84) Projection and 1 000-meter grid/Universal Transverse Mercator, Zone 13R This map is not a legal document. Boundaries may be generalized for this map scale. Private lands within government reservations may not be shown. Obtain permission before entering private lands. Imagery.....NAIP, August 2016 - November 2016 Roads.....U.S. Census Bureau, Not Available Names.....GNIS, Not Available Hydrography.....National Hydrography Dataset, 2004 - 2018 Contours.....National Elevation Dataset, 2005 Boundaries.....Multiple sources; see metadata file 2016 - 2017 Wetlands.....FWS National Wetlands Inventory Not Available



- 1 Indian Hot Springs
2 Eagle Mountains SW
3 Eagle Mountains SE
4 Bramlett Ranch



CONTOUR INTERVAL 20 FEET NORTH AMERICAN VERTICAL DATUM OF 1988 This map was produced to conform with the National Geospatial Program US Topo Product Standard, 2011. A metadata file associated with this product is draft version 0.6.18

