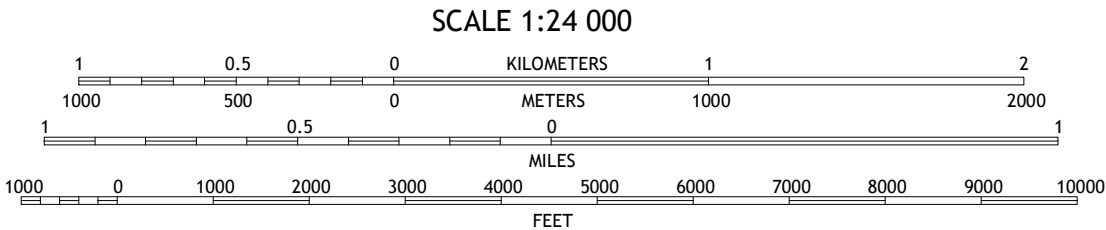
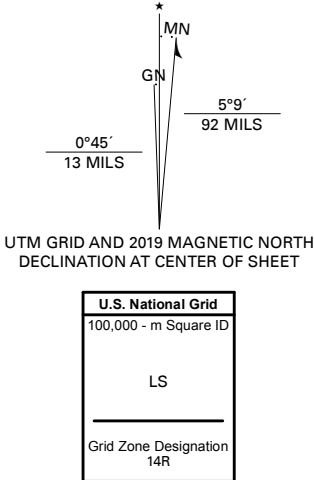


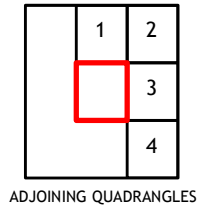
Produced by the United States Geological Survey

North American Datum of 1983 (NAD83)  
World Geodetic System of 1984 (WGS84) Projection and  
1 000-meter grid/Universal Transverse Mercator, Zone 14R  
This map is not a legal document. Boundaries may be  
generalized for this map scale. Private lands within government  
reservations may not be shown. Obtain permission before  
entering private lands.

Imagery.....	NAIP, November 2016 - December 2016
Roads.....	U.S. Census Bureau, 2015
Names.....	GNIS, Not Available
Hydrography.....	National Hydrography Dataset, 2002
Contours.....	National Elevation Dataset, 2005
Boundaries.....	Multiple sources; see metadata file 2016 - 2017
Wetlands.....	FWS National Wetlands Inventory Not Available



QUADRANGLE LOCATION



- 1 Quemado SE
- 2 Deadmans Hill
- 3 Eagle Pass East
- 4 Eagle Pass SW

ROAD CLASSIFICATION		
Expressway	Local Connector	
Secondary Hwy	Local Road	
Ramp	4WD	
Interstate Route	US Route	State Route

EAGLE PASS WEST, TX, COA

2019

