
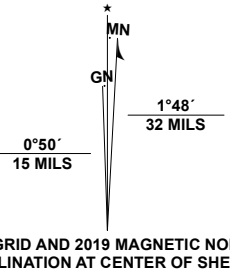


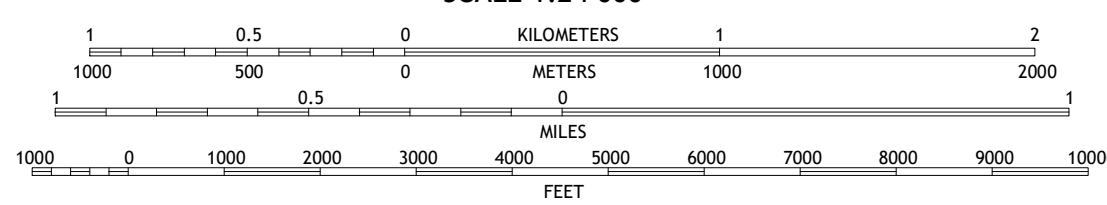
Produced by the United States Geological Survey

North American Datum of 1983 (NAD83)
World Geodetic System of 1984 (WGS84), Projection and
1 000-meter grid/Universal Transverse Mercator, Zone 15S
This map is not a legal document. Boundaries may be
generalized for this map scale. Private lands within government
reservations may not be shown. Obtain permission before
entering private lands.

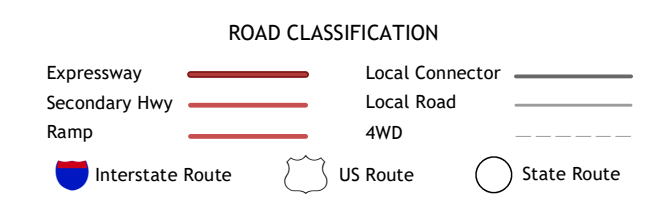
Imagery:.....NAIP, September 2016 - November 2016
Roads:.....U.S. Census Bureau, 2015 - 2018
Names:.....GNS, 1979 - 2022
Hydrography:.....National Hydrography Dataset, 2004 - 2022
Contours:.....National Elevation Dataset, 2019
Boundaries:.....Multiple sources; see metadata file 2019 - 2021
Wetlands:.....FWS National Wetlands Inventory, Not Available



SCALE 1:24 000



QUADRANGLE LOCATION



1	2	3
4	5	6
7	8	

- 1 Longview Heights
- 2 Hallsville West
- 3 Marshall West
- 4 Lakeport
- 5 Darco
- 6 Elderville
- 7 Tatum
- 8 Harris Chapel

