

Produced by the United States Geological Survey

North American Datum of 1983 (NAD83) World Geodetic System of 1984 (WGS84) Projection and 1 000-meter grid/Universal Transverse Mercator, Zone 15R

This map is not a legal document. Boundaries may be generalized for this map scale. Private lands within government reservations may not be shown. Obtain permission before entering private lands.

Imagery: NAIP, October 2016 - November 2016
Roads: U.S. Census Bureau, 2015
Roads within US Forest Service Lands: with limited Forest Service updates, 2012 - 2012
Names: GNS, 1992
Hydrography: National Hydrography Dataset, 2003 - 2018
Contours: National Elevation Dataset, 2018
Boundaries: Multiple sources; see metadata file 2017 - 2021
Wetlands: FWS National Wetlands Inventory Not Available

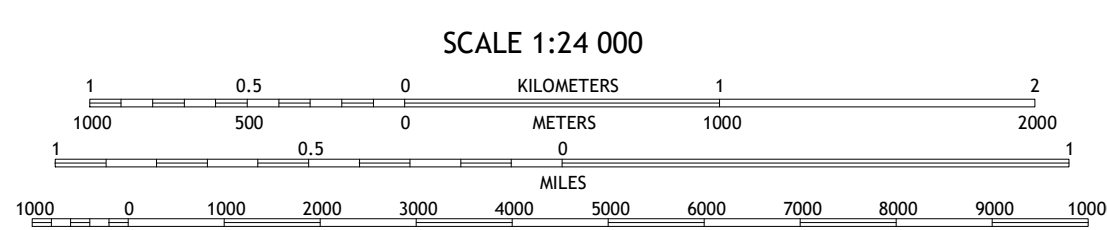

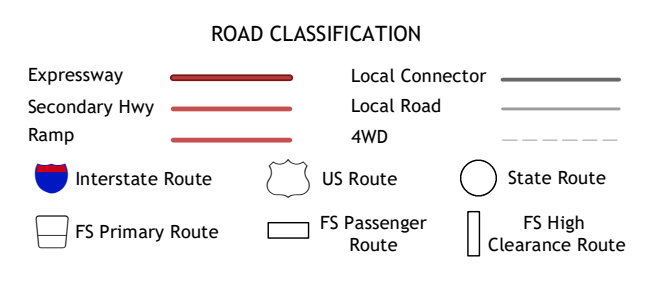


Table with 3 columns and 4 rows showing adjacent quadrangles and their names: 1 Cassells-Boykin Park, 2 Veach, 3 Buck Bay, 4 Boykin Spring, 5 McGee Bend, 6 Boggy Lake, 7 Pace Hill, 8 Jasper West.



Check with local Forest Service unit for current travel conditions and restrictions. EBENEZER, TX 2022

