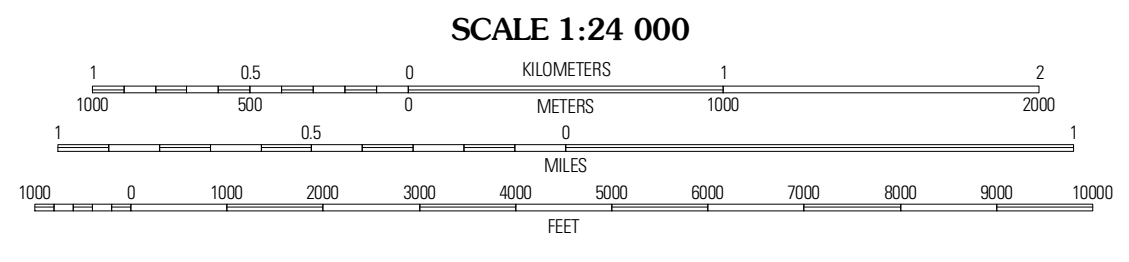
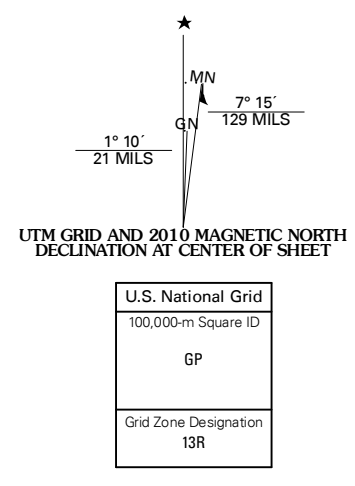




Produced by the United States Geological Survey
North American Datum of 1983 (NAD83)
World Geodetic System of 1984 (WGS84). Projection and
1 000-meter grid: Universal Transverse Mercator, Zone 13R
10 000-foot ticks: Texas Coordinate System of 1983
(central zone)

Imagery:.....NAIP, September 2008
Roads:.....US Census Bureau TIGER data
with limited USGS updates, 2008
Names:.....National Hydrographic Dataset, 2008
Hydrography:.....National Hydrographic Dataset, 1995
Contours:.....National Elevation Dataset, 2006



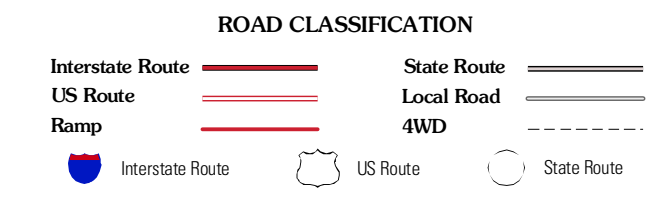
CONTOUR INTERVAL 20 FEET

This map was produced to conform with version 0.5.10 of the
draft USGS Standards for 7.5-Minute Quadrangle Maps.
A metadata file associated with this product is also draft version 0.5.10



QUADRANGLE LOCATION

Sierra Madera SE	Panther Tank	Rock House Draw
Reininger Draw	Ebers Camp	Basher Canyon
Cap Rock Butte	F C Ranch	Tans Canyon



EBERS CAMP, TX
2010

ADJOINING 7.5' QUADRANGLES
TX 30102-243