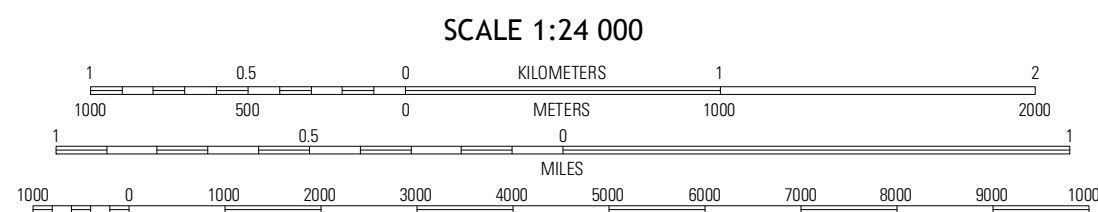
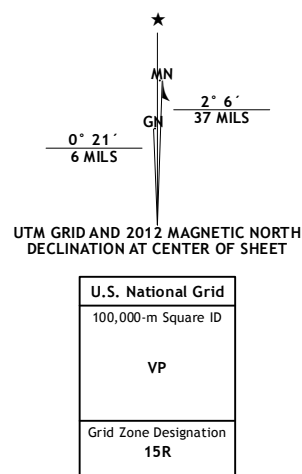


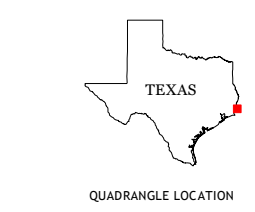
Produced by the United States Geological Survey  
North American Datum of 1983 (NAD83)  
World Geodetic System of 1984 (WGS84). Projection and  
1 000-meter grid: Universal Transverse Mercator, Zone 15R.  
10 000-foot ticks: Louisiana Coordinate System of 1983 (south  
zone), Texas Coordinate System of 1983 (central zone)

Imagery: NAIP, May 2010  
Roads: ©2006-2012 TomTom  
Names: GNS, 2012  
Hydrography: National Hydrography Dataset, 2010  
Contours: National Elevation Dataset, 2008  
Boundaries: Census, IBC, USGS, 1972-2012



CONTOUR INTERVAL 5 FEET  
NORTH AMERICAN VERTICAL DATUM OF 1988

This map was produced to conform with the  
National Geospatial Program US Topo Product Standard, 2011.  
A metadata file associated with this product is draft version 0.6.7



Harburg	Starks	Lumina
Mauriceville	Elcho	Vinton
Orangefield	Orange	Cameron Farms

ADJOINING 7.5 QUADRANGLES

