

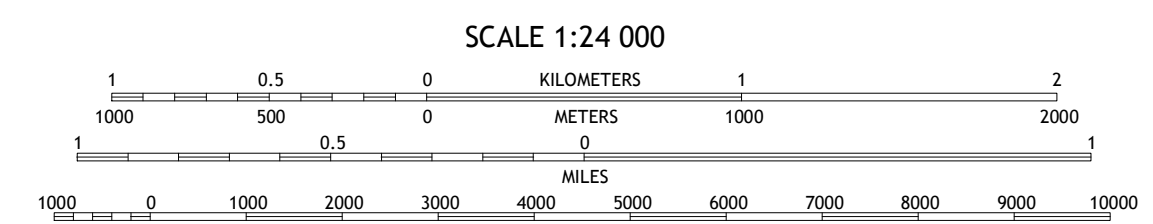

Produced by the United States Geological Survey

North American Datum of 1983 (NAD83) World Geodetic System of 1984 (WGS84) Projection and 1 000-meter grid/Universal Transverse Mercator, Zone 14R

This map is not a legal document. Boundaries may be generalized for this map scale. Private lands within government reservations may not be shown. Obtain permission before entering private lands.

Imagery: NAIP, July 2016; U.S. Census Bureau, 2015; GNS, 1979-2018; National Hydrography Dataset, 2002-2018; National Elevation Dataset, 2008-2012; Boundaries: Multiple sources; see metadata file 2016-2017

Wetlands: National Wetlands Inventory 1983



CONTOUR INTERVAL 5 FEET NORTH AMERICAN VERTICAL DATUM OF 1988

This map was produced to conform with the National Geospatial Program US Topo Product Standard, 2011. A metadata file associated with this product is draft version 0.6.18

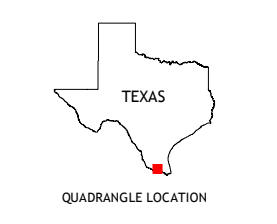


Table with 3 columns and 3 rows showing adjacent quadrangles: 1 Monte Cristo, 2 Faysville, 3 Hargill, 4 Alton, 5 La Blanca, 6 Mission, 7 Pharr, 8 Donna

