U.S. DEPARTMENT OF THE INTERIOR
U. S. GEOLOGICAL SURVEY

The National Map
US Topo

EL CHAPOTE CREEK QUADRANGLE
TEXAS
7.5-MINUTE SERIES


99°00'
26°37'30"
501000mE
502
503
504
57'30"
505
506
507
508
55'
509
510
511
860 000FEET
512
98°52'30"
26°37'30"
16 750 000
FEET
2944000mN
2943
2942
2941
35'
2940
2939
2938
2937
2936
32'30"
2935
2934
2933
2932
16 710000
FEET
2932000mN
26°30'
99°00'
501
502
830 000FEET
503
504
57'30"
505
506
507
508
55'
509
510
511
512000mE
98°52'30"
26°30'
LOMA BLANCA RD
Saremente Creek
El Chapote Creek
Del Puerto Creek
El Chapote Creek
El Chapote Creek
Las Escobas Creek
SAN JULIAN RD
SAN JULIAN RD
SAN JULIAN RD
SAN JULIAN RD
SAN JULIAN RD
SAN JULIAN RD
Elizondo Cemetery
Garcia Cemetery
CELE RD
MAJIN LN
FM 649
FM 649
FM 649
F-M 3167
N EBONY AVE
DOGWOOD RD
370
350
340
330
320
310
300
290
280
270
260
250
400
410
420
430
440
450
460

Produced by the United States Geological Survey
North American Datum of 1983 (NAD83)
World Geodetic System of 1984 (WGS84). Projection and
1 000-meter grid: Universal Transverse Mercator, Zone 14R
10 000-foot ticks: Texas Coordinate System of 1983
(south zone)

Imagery..NAIP, April 2008
Roads......................................US Census Bureau TIGER data
with limited USGS updates, 2008
Names..GNIS, 2008
Hydrography.................National Hydrography Dataset, 1995
Contours............................National Elevation Dataset, 2004


MN
GN
5° 23´
96 MILS
0° 2´
0 MILS

UTM GRID AND 2010 MAGNETIC NORTH
DECLINATION AT CENTER OF SHEET

U.S. National Grid
100,000-m Square ID NQ
Grid Zone Designation 14R

SCALE 1:24 000

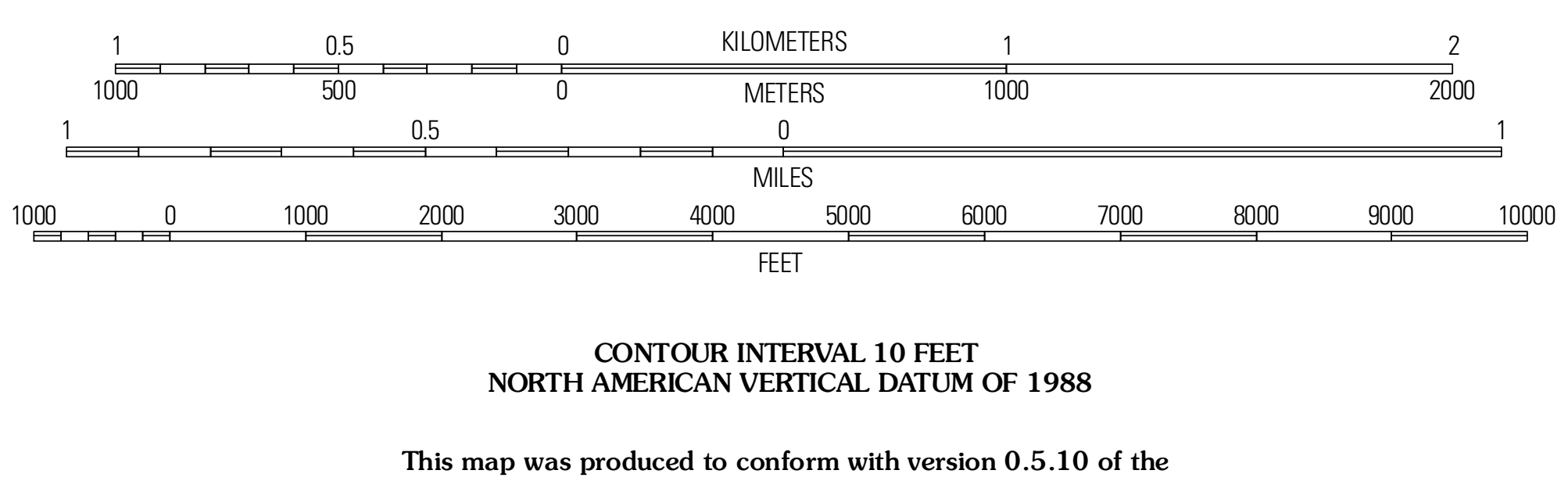
1
0.5
0
1
2
KILOMETERS
1000
500
0
1000
2000
METERS
1
0.5
0
1
MILES
1000
0
1000
2000
3000
4000
5000
6000
7000
8000
9000
10000
FEET

CONTOUR INTERVAL 10 FEET
NORTH AMERICAN VERTICAL DATUM OF 1988

This map was produced to conform with version 0.5.10 of the
draft USGS Standards for 7.5-Minute Quadrangle Maps.
A metadata file associated with this product is also draft version 0.5.10

QUADRANGLE LOCATION

Lopeño	Las Escobas Ranch	Viboras
Salineño	El Chapote Creek	El Sauz
Roma-Los Saenz West	Roma-Los Saenz East	Rio Grande City North

ADJOINING 7.5' QUADRANGLES
TX 2698-322

ROAD CLASSIFICATION

Interstate Route	═	State Route	═
US Route	═	Local Road	═
Ramp	─	4WD	- - - -

Interstate Route　US Route　State Route

EL CHAPOTE CREEK, TX
2010