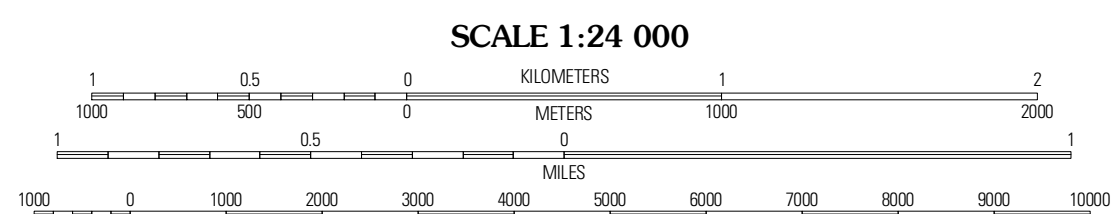





Produced by the United States Geological Survey
North American Datum of 1983 (NAD83)
US Census Bureau TIGER data with limited USGS updates, 2006
World Geodetic System of 1984 (WGS84). Projection and 1 000-meter grid: Universal Transverse Mercator, Zone 14R
10 000-foot ticks: Texas Coordinate System of 1983 (south central zone)

Imagery.....NAP, April 2008
Roads.....US Census Bureau TIGER data with limited USGS updates, 2006
Names.....GNS, 2008
Hydrography.....National Hydrography Dataset, 1995
Contours.....National Elevation Dataset, 2008



SCALE 1:24 000

CONTOUR INTERVAL 10 FEET

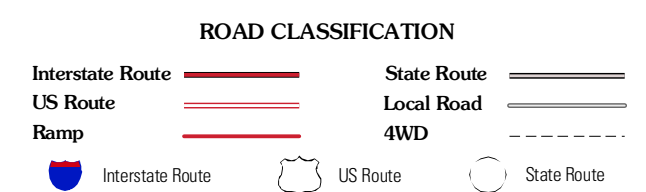
This map was produced to conform with version 0.5.10 of the draft USGS Standards for 7.5-Minute Quadrangle Maps. A metadata file associated with this product is also draft version 0.5.10



QUADRANGLE LOCATION

Eagle Pass East	Eagle Pass NE	Sacaton Tank
Eagle Pass SW	El Indio	Fattis Ranch
Indio Creek	Indio Tank	

ADJOINING 7.5 QUADRANGLES
TX 28100-421



EL INDIRIO, TX-COA
2010