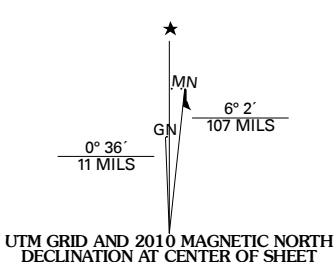


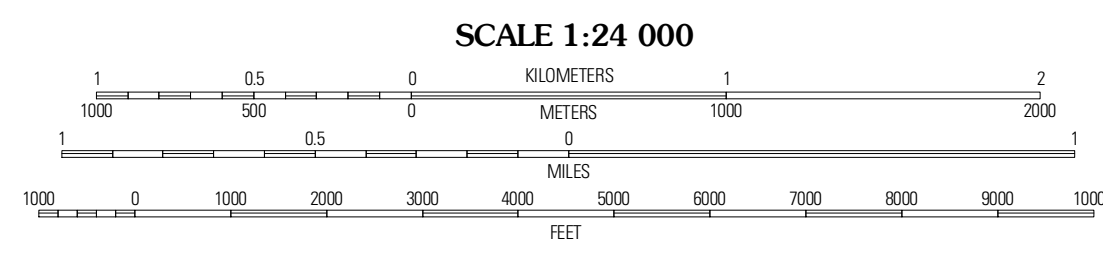


Produced by the United States Geological Survey
North American Datum of 1983 (NAD83)
World Geodetic System of 1984 (WGS84). Projection and
1 000-meter grid: Universal Transverse Mercator, Zone 14R
10 000-foot ticks: Texas Coordinate System of 1983
(south central zone)

Imagery.....NAIP, May 2008
Roads.....US Census Bureau TIGER data
with limited USGS updates, 2006
Names.....GNIS, 2008
Hydrography.....National Hydrography Dataset, 1995
Contours.....National Elevation Dataset, 2006



U.S. National Grid
100,000m Square ID
LU
Grid Zone Designation
14R



CONTOUR INTERVAL 10 FEET

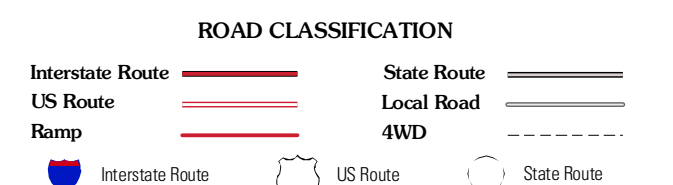
This map was produced to conform with version 0.5.10 of the
draft USGS Standards for 7.5-Minute Quadrangle Maps.
A metadata file associated with this product is also draft version 0.5.10



QUADRANGLE LOCATION

Stewart Ranch	Bandy Ranch	Hill Ranch
Ray Lake	Elbow Lake	Paint Rock Spring
Ray Lake SE	Rocksprings	Devils Sinkhole

ADJOINING 7.5' QUADRANGLES
TX 30100-113



ELBOW LAKE, TX
2010