

31.7500' -97.1250' 79 80 81 82 83 84 85 86 87 88 89 31.7500'

Produced by the United States Geological Survey

North American Datum of 1983 (NAD83) World Geodetic System of 1984 (WGS84) Projection and 1000-meter grid/Universal Transverse Mercator, Zone 14R. This map is not a legal document. Boundaries may be generalized for this map scale. Private lands within government reservations may not be shown. Obtain permission before entering private lands.

Imagery: NAIP, September 2016 - November 2016. Roads: U.S. Census Bureau, 2015 - 2018. Names: GNS, 1979 - 2022. Hydrography: National Hydrography Dataset, 2003 - 2018. Contours: National Elevation Dataset, 2004. Boundaries: Multiple sources; see metadata file 2019 - 2021. Wetlands: FWS National Wetlands Inventory, Not Available.

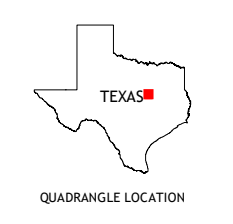
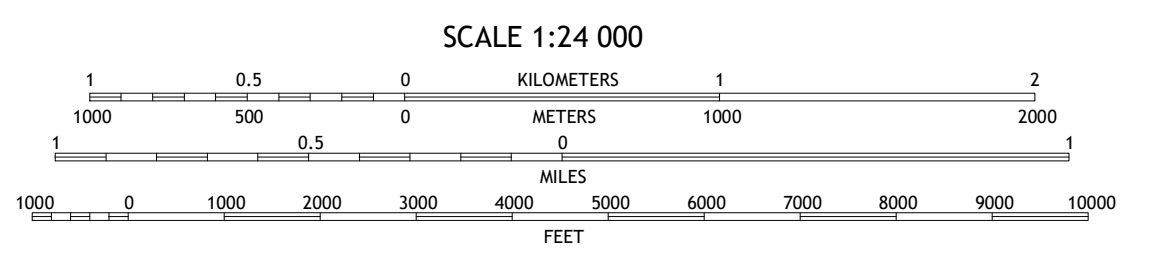



Table with 3 columns and 8 rows showing adjoining quadrangles: 1 Aquilla, 2 West, 3 Penelope, 4 Chilton, 5 Astell, 6 Waco West, 7 Waco East, 8 Elk.

ROAD CLASSIFICATION table: Expressway, Secondary Hwy, Ramp, Local Connector, Local Road, 4WD, US Route, State Route.

CONTOUR INTERVAL 10 FEET NORTH AMERICAN VERTICAL DATUM OF 1988. This map was produced to conform with the National Geospatial Program US Topo Product Standard.

