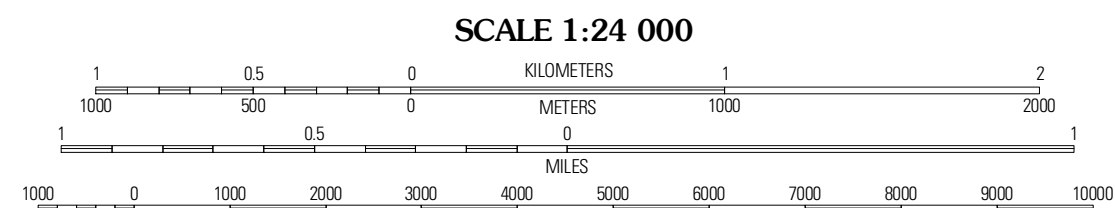



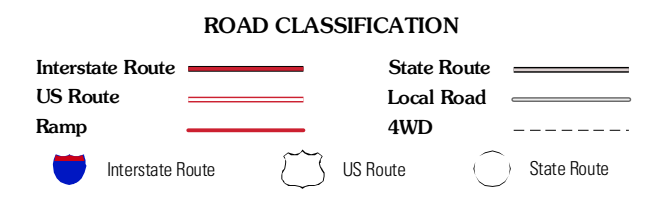
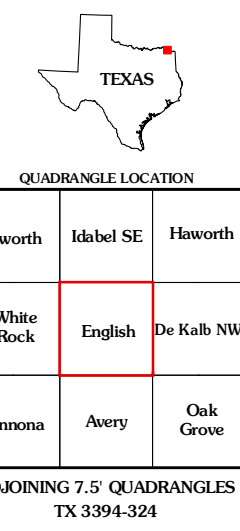


Produced by the United States Geological Survey  
North American Datum of 1983 (NAD83)  
World Geodetic System of 1984 (WGS84). Projection and  
1 000-meter grid; Universal Transverse Mercator, Zone 15S  
10 000-foot ticks; Texas Coordinate System of 1983  
(north central zone)  
and Oklahoma Coordinate System of 1983  
(south zone)

Imagery: N/AIP, April 2008 - July 2008  
Roads: U.S. Census Bureau TIGER data  
with limited USGS updates, 2004 - 2006  
Names: GNIS, 2008  
Hydrography: National Hydrography Dataset, 1995  
Contours: National Elevation Dataset, 2004



CONTOUR INTERVAL 10 FEET  
This map was produced to conform with version 0.5.10 of the  
draft USGS Standards for 7.5-Minute Quadrangle Maps.  
A metadata file associated with this product is also draft version 0.5.10



QUADRANGLE LOCATION		
Acworth	Idabel SE	Haworth
White Rock	English	De Kalb NW
Anna	Avery	Oak Grove

ADJOINING 7.5' QUADRANGLES  
TX 3394-324

ENGLISH, TX-OK  
2010