

Produced by the United States Geological Survey

North American Datum of 1983 (NAD83) World Geodetic System of 1984 (WGS84) Projection and 1 000-meter grid/Universal Transverse Mercator, Zone 15S

This map is not a legal document. Boundaries may be generalized for this map scale. Private lands within government reservations may not be shown. Obtain permission before entering private lands.

Imagery: NAIP, September 2016 - November 2017

Roads: U.S. Census Bureau, 2015 - 2015

Names: GNS, 1979 - 2009

Hydrography: National Hydrography Dataset, 2002 - 2019

Contours: National Elevation Dataset, 2019

Boundaries: Multiple sources; see metadata file 2019 - 2021

Public Land Survey System: BLM, 2021

Wetlands: National Wetlands Inventory 1982 - 2001

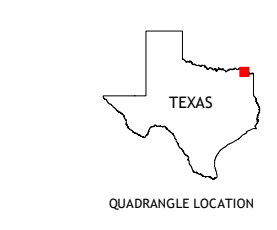
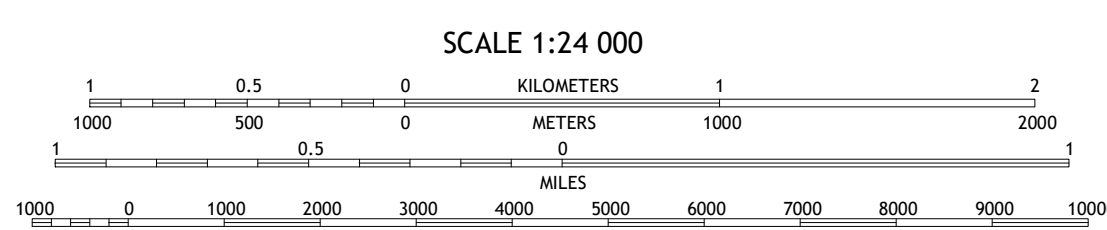
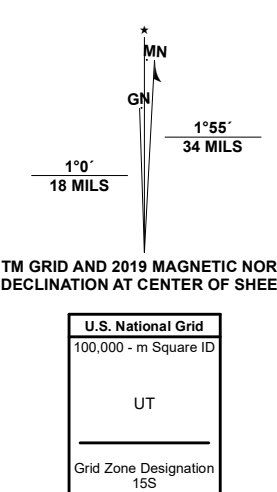
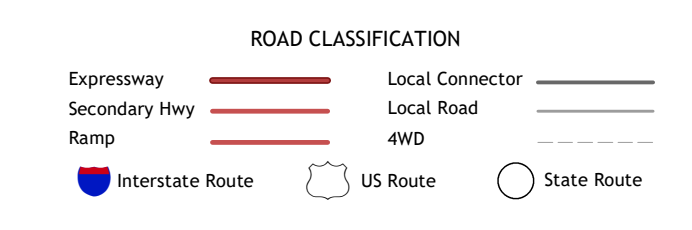


Table with 3 columns and 3 rows showing adjacent quadrangles: 1 Acworth, 2 Idabel SE, 3 Haworth, 4 White Rock, 5 De Kalb NW, 6 Annona, 7 Avery, 8 Oak Grove.



ENGLISH, TX, OK 2022

