

CONTOUR INTERVAL 10 FEET
NORTH AMERICAN VERTICAL DATUM OF 1988

This map was produced to conform with the
National Geospatial Program US Topo Product Standard, 2011.
A metadata file associated with this product is draft version 0.6.19












1	2	3	1 Three Way School
4		5	2 Upper White Lake
6	7	8	3 Bula

ADJOINING QUADRANGLES

- 4 Maple
- 5 County Line
- 6 Morton NW
- 7 Morton
- 8 Whiteface NW

ROAD CLASSIFICATION

Expressway		Local Connector	
Secondary Hwy		Local Road	
Ramp		4WD	

 Interstate Route  US Route  State Route

ENOCHS, TX
2016

