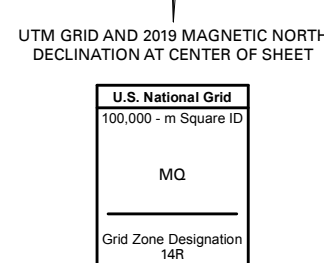
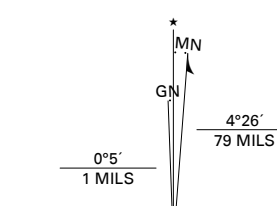


**Produced by the United States Geological Survey**

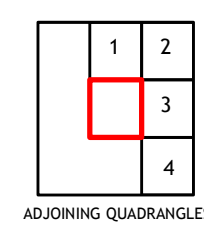
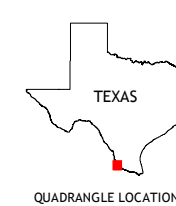
North American Datum of 1983 (NAD83)  
World Geodetic System of 1984 (WGS84). Projection and  
1 000-meter grid/Universal Transverse Mercator, Zone 14R  
This map is not a legal document. Boundaries may be  
generalized for this map scale. Private lands within government  
reservations may not be shown. Obtain permission before  
entering private lands.

Imagery.....NAIP, July 2016 - December 2016  
Roads.....U.S. Census Bureau, 2015  
Names.....GNIS, 1979-2018  
Hydrography.....National Hydrography Dataset, 2000  
Contours.....National Elevation Dataset, 2008  
Boundaries.....Multiple sources; see metadata file 2016-2017  
Wetlands.....FWS National Wetlands Inventory 1983



CONTOUR INTERVAL 10 FEET  
NORTH AMERICAN VERTICAL DATUM OF 1988

This map was produced to conform with the  
National Geospatial Program US Topo Product Standard, 2011.  
A metadata file associated with this product is draft version 0.6.18



1 Beckwith Arm  
2 Lopeno  
3 Salineno  
4 Roma-Los Saenz West

