
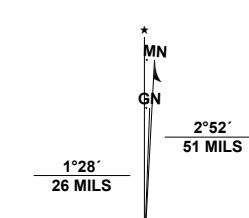


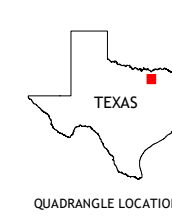
**Produced by the United States Geological Survey**

North American Datum of 1983 (NAD83)  
World Geodetic System of 1984 (WGS84), Projection and  
1 000-meter grid/Universal Transverse Mercator, Zone 14S  
This map is not a legal document. Boundaries may be  
generalized for this map scale. Private lands within government  
reservations may not be shown. Obtain permission before  
entering private lands.

Imagery:.....NAIP, September 2016 - November 2016  
Roads:.....U.S. Census Bureau, 2015 - 2018  
Names:.....GNIS, 1979 - 2021  
Hydrography:.....National Hydrography Dataset, 2002 - 2018  
Contours:.....National Elevation Dataset, 2021  
Boundaries:.....Multiple sources; see metadata file 2019 - 2021  
Wetlands:.....FWS National Wetlands Inventory, Not Available



CONTOUR INTERVAL 10 FEET  
NORTH AMERICAN VERTICAL DATUM OF 1988  
This map was produced to conform with the  
National Geospatial Program US Topo Product Standard.



1	2	3
4	5	6
7	8	

- 1 Blue Ridge
- 2 Pike
- 3 Celeste
- 4 Calleska
- 5 Greenville NW
- 6 Lavon
- 7 Josephine
- 8 Greenville SW

ROAD CLASSIFICATION	
	Expressway
	Secondary Hwy
	Ramp
	Local Connector
	Local Road
	4WD
	US Route
	State Route

