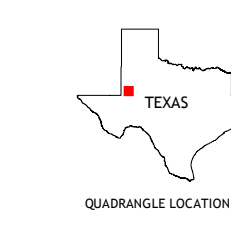
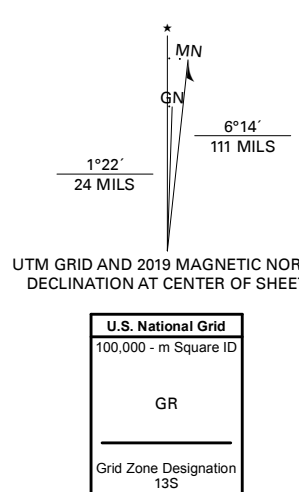


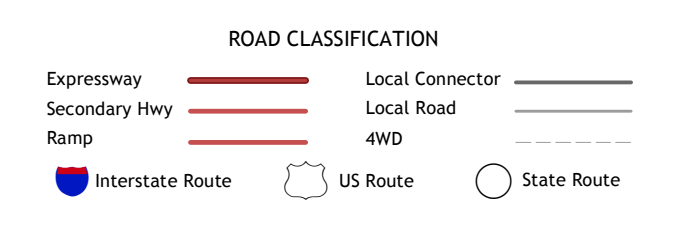
**Produced by the United States Geological Survey**  
 North American Datum of 1983 (NAD83)  
 World Geodetic System of 1984 (WGS84), Projection and  
 1 000-meter grid/Universal Transverse Mercator, Zone 13S  
 This map is not a legal document. Boundaries may be  
 generalized for this map scale. Private lands within government  
 reservations may not be shown. Obtain permission before  
 entering private lands.  
 Imagery.....NAIP, October 2016 - November 2016  
 Roads.....U.S. Census Bureau, 2015 - 2018  
 Names.....GNIS, Not Available  
 Hydrography.....National Hydrography Dataset, 2004 - 2018  
 Contours.....National Elevation Dataset, 2007  
 Boundaries.....Multiple sources; see metadata file 2016 - 2017  
 Wetlands.....FWS National Wetlands Inventory 2004 - 2008



ADJOINING QUADRANGLES

1	2	3
4	5	6
7	8	

1 Florey  
 2 Five Wells Ranch NW  
 3 Five Wells Ranch  
 4 Andrews  
 5 Five Wells Ranch SE  
 6 Clabber Hill Ranch  
 7 Gardendale NW  
 8 Baird Lake



CONTOUR INTERVAL 10 FEET  
 NORTH AMERICAN VERTICAL DATUM OF 1988  
 This map was produced to conform with the  
 National Geospatial Program US Topo Product Standard, 2011.  
 A metadata file associated with this product is draft version 0.6.18

