

Produced by the United States Geological Survey

North American Datum of 1983 (NAD83) World Geodetic System of 1984 (WGS84) Projection and 1 000-meter grid/Universal Transverse Mercator, Zone 14R. This map is not a legal document. Boundaries may be generalized for this map scale. Private lands within government reservations may not be shown. Obtain permission before entering private lands.

Imagery: N.A.I.P., September 2016 - November 2016
Roads: U.S. Census Bureau, 2015
Names: GNS, 1979 - 2018
Hydrography: National Hydrography Dataset, 2000 - 2018
Contours: National Elevation Dataset, 2004 - 2008
Boundaries: Multiple sources; see metadata file 2016 - 2017
Wetlands: FWS National Wetlands Inventory Not Available

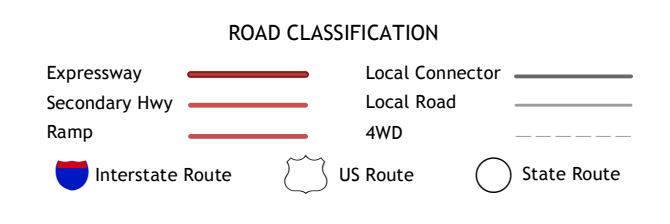
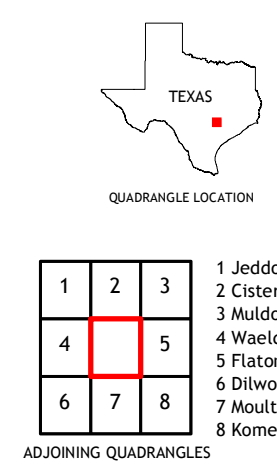



Table with 3 columns and 8 rows showing adjacent quadrangles: 1 Jedd, 2 Cistern, 3 Muldoon, 4 Waidler, 5 Flatonia, 6 Dilworth, 7 Moulton, 8 Komensky.

