



U.S. DEPARTMENT OF THE INTERIOR  
U. S. GEOLOGICAL SURVEY

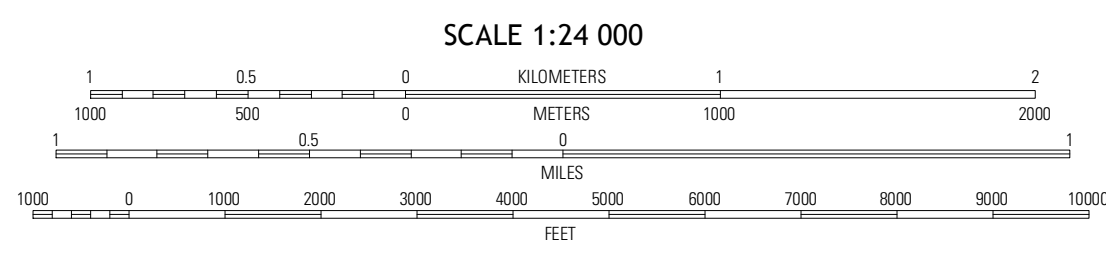
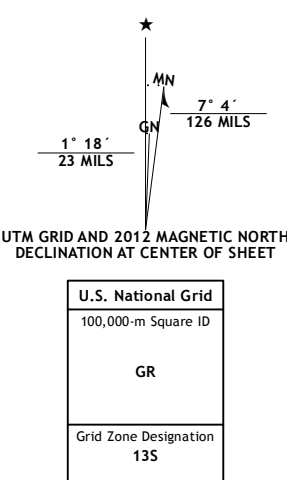


FLOREY QUADRANGLE  
TEXAS-ANDREWS CO.  
7.5-MINUTE SERIES



Produced by the United States Geological Survey  
World Geodetic System of 1984 (WGS84). Projection and 1,000-meter grid: Universal Transverse Mercator, Zone 13S 10,000-foot ticks: Texas Coordinate System of 1983 (north central zone)

Imagery.....NAIP, August 2010  
Roads.....©2006-2012 TomTom  
Names.....GNS, 2012  
Hydrography.....National Hydrography Dataset, 2010  
Contours.....National Elevation Dataset, 2007  
Boundaries.....Census, IBWC, IBC, USGS, 1972 - 2012

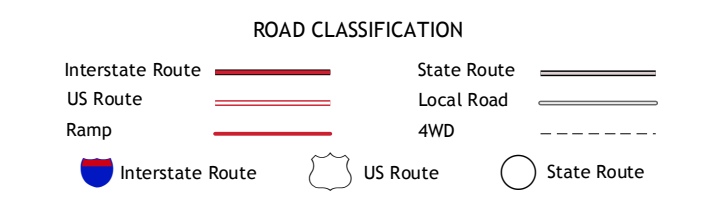


CONTOUR INTERVAL 10 FEET  
NORTH AMERICAN VERTICAL DATUM OF 1988  
This map was produced with the National Geospatial Program US Topo Product Standard, 2011. A metadata file associated with this product is draft version 0.6.7



QUADRANGLE LOCATION

Seminole SW	Seminole SE	Cedar Point Ranch
Shafter Lake	Florey	Five Wells Ranch NW
Lady X Ranch	Andrews	Five Wells Ranch SW



FLOREY, TX  
2012

ADJOINING 7.5' QUADRANGLES