

Produced by the United States Geological Survey

North American Datum of 1983 (NAD83) World Geodetic System of 1984 (WGS84) Projection and 1 000-meter grid/Universal Transverse Mercator, Zone 14S

This map is not a legal document. Boundaries may be generalized for this map scale. Private lands within government reservations may not be shown. Obtain permission before entering private lands.

Imagery: NAIP, October 2016 - November 2016; U.S. Census Bureau, 2015 - 2018; Names: GNS, 1979 - 2018; Hydrography: National Hydrography Dataset, 2002 - 2018; Contours: National Elevation Dataset, 2003 - 2004; Boundaries: Multiple sources; see metadata file 2016 - 2017; Wetlands: FWS National Wetlands Inventory 1982

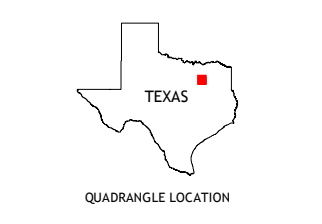
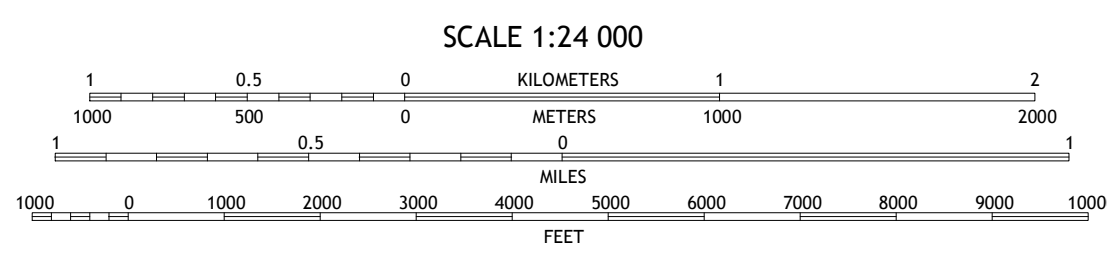
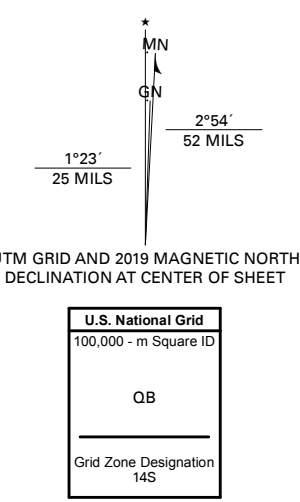
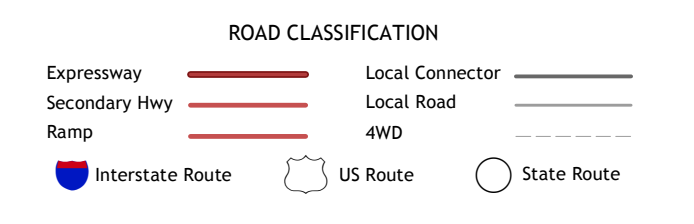


Table with 3 columns and 3 rows showing adjacent quadrangles: 1 Mesquite, 2 Forney North, 3 Terrell North, 4 Seagoville, 5 Terrell South, 6 India, 7 Scurry, 8 Kaufman



CONTOUR INTERVAL 10 FEET NORTH AMERICAN VERTICAL DATUM OF 1988 This map was produced to conform with the National Geospatial Program US Topo Product Standard, 2011. A metadata file associated with this product is draft version 0.6.18

