U.S. DEPARTMENT OF THE INTERIOR
U. S. GEOLOGICAL SURVEY

The National Map
US Topo

FORT WORTH QUADRANGLE
TEXAS
7.5-MINUTE SERIES


97°22'30"
32°45'
$^{6}53^{000\text{m}}$E
$^{6}54$
$^{6}55$
20'
$^{6}57$
$^{6}58$
$^{6}59$
17'30"
$^{6}61$
$^{6}62$
$^{6}63$
2 350 000 FEET
97°15'
32°45'
$^{36}24^{000\text{m}}$N
$^{36}23$
$^{36}22$
$^{36}21$
42'30"
$^{36}20$
$^{36}19$
$^{36}18$
$^{36}17$
$^{36}16$
40'
$^{36}15$
$^{36}14$
6 920 000
FEET
$^{36}13$
$^{36}12$
$^{36}11$
$^{36}24$
$^{36}23$
6 950 000
FEET
$^{36}22$
$^{36}21$
42'30"
$^{36}20$
$^{36}19$
$^{36}18$
$^{36}17$
$^{36}16$
40'
$^{36}15$
$^{36}14$
$^{36}13$
$^{36}12^{000\text{m}}$N
32°37'30"
97°22'30"
$^{6}53$
2 320 000 FEET
$^{6}55$
$^{6}56$
20'
$^{6}57$
$^{6}58$
$^{6}59$
$^{6}60$
17'30"
$^{6}61$
$^{6}62$
$^{6}63^{000\text{m}}$E
32°37'30"
97°15'
Fort Worth Rail Mart
United States Post Office
Merchants Warehouse Terminal
Clear Fork Trinity River
FOREST PARK BLVD
PARKVIEW DR
30
35
180
287
303
500
550
600
650
S MAIN ST
Hebrew Rest Cemetery
FORT WORTH
Fairmount-Southside Historic District
MOPAC RD
COLONIAL PKWY
Clear Fork Trinity River
Colonial Golf Course
PARK PLACE AVE
Elizabeth Boulevard Historic District
700
Texas Christian University
Worth Hills Golf Course
Belt Junction
Sycamore Golf Course
Sycamore Creek
Wildcat Branch
E ROBERT ST
COBB PARK DR W
COBB PARK DR
S RIVERSIDE DR
Masonic Widows and Orphans Home Historic District
MISSISSIPPI AVE
Echo Lake
Echo Lake Dam
CARTER PARK DR
Sycamore Creek
MANSFIELD HWY
S RIVERSIDE DR
CIRCLE DR
JOE B RUSHING RD
FOLWELL BLVD
FOREST HILL
S CAMPUS ST
CAMPUS DR
20
750
800
Edgecliff Village
VILLAGE PKWY
ALTAMESA BLVD
Sycamore Creek
Laurel Land Memorial Park
Lytle
SOUTH FWY
WILL ROGERS BLVD S
WILL ROGERS BLVD
OAK GROVE RD
JOEL EAST RD
LON STEPHENSON RD
ANGLIN DR
Moselle
Sycamore Strip
Sycamore Creek
EVERMAN PKWY
EVERMAN
Everman Cemetery
E ENON AVE
TIMBERVIEW DR

Produced by the United States Geological Survey
North American Datum of 1983 (NAD83)
World Geodetic System of 1984 (WGS84). Projection and
1 000-meter grid: Universal Transverse Mercator, Zone 14S
10 000-foot ticks: Texas Coordinate System of 1983
(north central zone)

Imagery..NAIP, July 2008
Roads.....................................US Census Bureau TIGER data
with limited USGS updates, 2004
Names...GNIS, 2008
Hydrography.................National Hydrography Dataset, 1995
Contours............................National Elevation Dataset, 2003

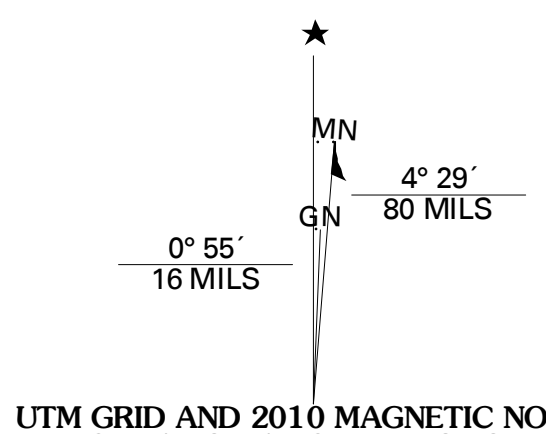
MN
GN
4° 29´
80 MILS
0° 55´
16 MILS

UTM GRID AND 2010 MAGNETIC NORTH
DECLINATION AT CENTER OF SHEET

U.S. National Grid
100,000-m Square ID PB
Grid Zone Designation 14S

SCALE 1:24 000

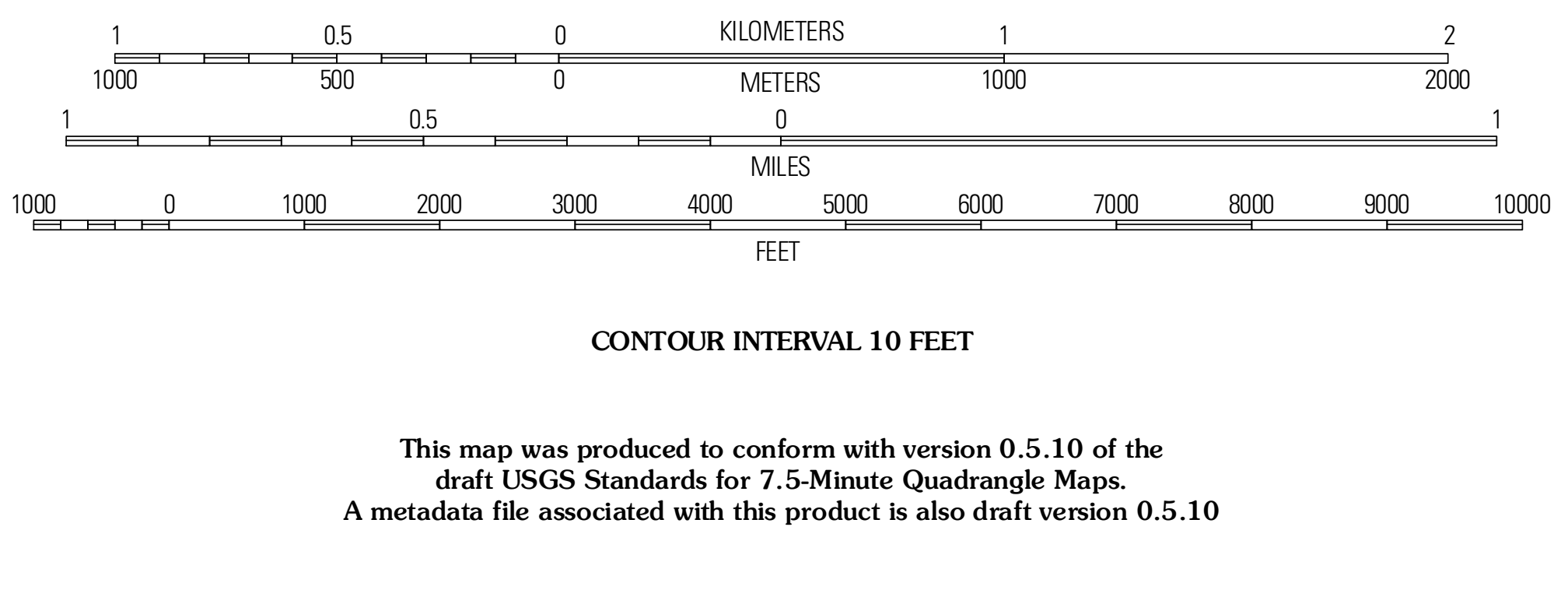
1
0.5
0
1
2
KILOMETERS
1000
500
0
1000
2000
METERS
1
0.5
0
1
MILES
1000
0
1000
2000
3000
4000
5000
6000
7000
8000
9000
10000
FEET

CONTOUR INTERVAL 10 FEET

This map was produced to conform with version 0.5.10 of the
draft USGS Standards for 7.5-Minute Quadrangle Maps.
A metadata file associated with this product is also draft version 0.5.10

QUADRANGLE LOCATION

Lake Worth	Haltom City	Hurst
Benbrook	Fort Worth	Kennedale
Primrose	Burleson	Mansfield

ADJOINING 7.5' QUADRANGLES
TX 3297-424

ROAD CLASSIFICATION

Interstate Route	🟥	State Route	═
US Route	═	Local Road	─
Ramp	─	4WD	- - - - - - -

Interstate Route
US Route
State Route

FORT WORTH, TX
2010