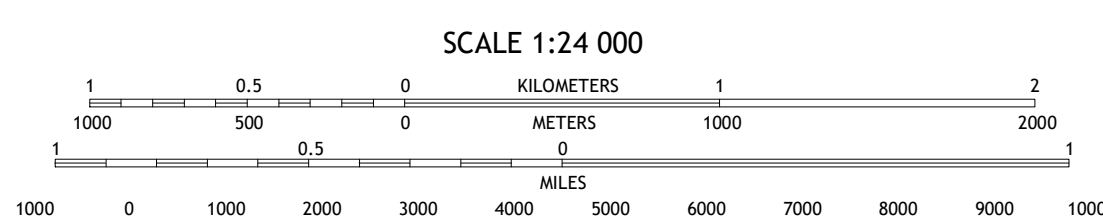

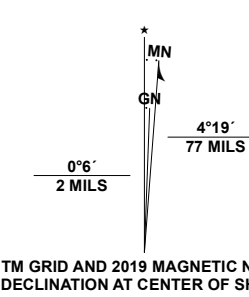


Produced by the United States Geological Survey

North American Datum of 1983 (NAD83) World Geodetic System of 1984 (WGS84) Projection and 1 000-meter grid/Universal Transverse Mercator, Zone 14R

This map is not a legal document. Boundaries may be generalized for this map scale. Private lands within government reservations may not be shown. Obtain permission before entering private lands.

Imagery: NAIP, September 2016 - November 2016 Roads: U.S. Census Bureau 2015 - 2018 Names: GNS, 1979 - 2021 Hydrography: National Hydrography Dataset, 2002 - 2018 Contours: National Elevation Dataset, 2021 Boundaries: Multiple sources; see metadata file 2019 - 2021 Wetlands: FWS National Wetlands Inventory Not Available



CONTOUR INTERVAL 20 FEET NORTH AMERICAN VERTICAL DATUM OF 1988

This map was produced to conform with the National Geospatial Program US Topo Product Standard.

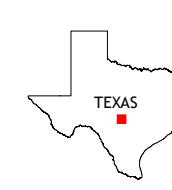


Table with 8 columns and 2 rows showing adjacent quadrangles and their names: 1 Cherry Mountain, 2 Crabapple, 3 Willow City, 4 Fredericksburg West, 5 Cave Creek School, 6 Lady Bird Johnson Park, 7 Cain City, 8 Stonewall.

ROAD CLASSIFICATION table with symbols for Expressway, Secondary Hwy, Ramp, Interstate Route, Local Connector, Local Road, 4WD, US Route, and State Route.

