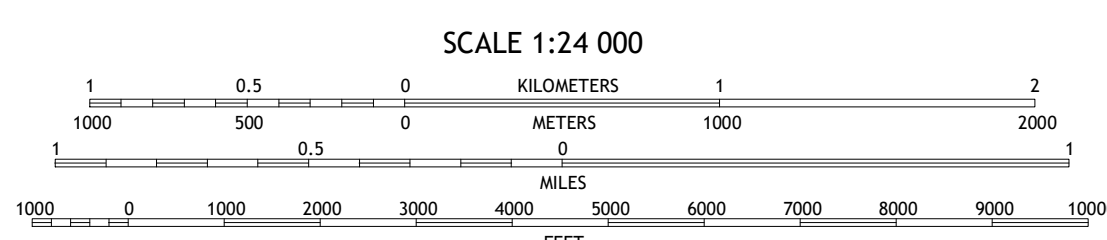



Produced by the United States Geological Survey

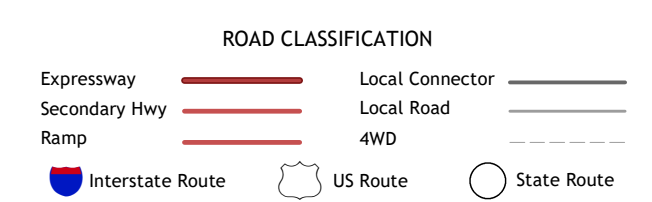
North American Datum of 1983 (NAD83) World Geodetic System of 1984 (WGS84), Projection and 1 000-meter grid/Universal Transverse Mercator, Zone 14S. This map is not a legal document. Boundaries may be generalized for this map scale. Private lands within government reservations may not be shown. Obtain permission before entering private lands. Imagery: N.A.I.P., October 2016 - November 2016 Roads: U.S. Census Bureau, 2015 - 2018 Names: GNS, 1979 - 2000 Hydrography: National Hydrography Dataset, 2002 - 2018 Contours: National Elevation Dataset, 2004 Boundaries: Multiple sources; see metadata file 2019 - 2021 Wetlands: FWS National Wetlands Inventory Not Available



ADJOINING QUADRANGLES

1	2	3
4	5	6
7	8	9

1 Saint Jo
2 Muenster East
3 Muenster West
4 Fairbairn
5 Hood
6 New Harp
7 Greenwood
8 Era



CONTOUR INTERVAL 10 FEET NORTH AMERICAN VERTICAL DATUM OF 1988 This map was produced to conform with the National Geospatial Program US Topo Product Standard.

