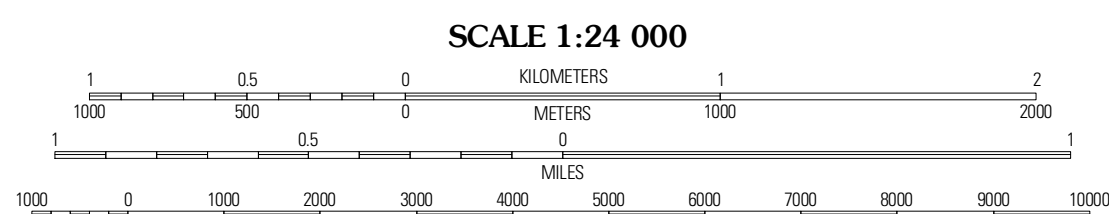
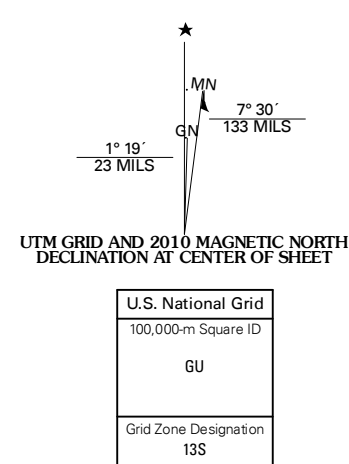




Produced by the United States Geological Survey
North American Datum of 1983 (NAD83)
World Geodetic System of 1984 (WGS84). Projection and
1 000-meter grid: Universal Transverse Mercator, Zone 13S
10 000-foot ticks: Texas Coordinate System of 1983
(north zone)

Imagery.....	NAIP, August 2008
Roads.....	US Census Bureau TIGER data with limited USGS updates, 2004 - 2005
Names.....	GNIS, 2008
Hydrography.....	National Hydrography Dataset, 1995
Contours.....	National Elevation Dataset, 2007



CONTOUR INTERVAL 10 FEET




This map was produced to conform with version 0.5.10 of the draft USGS Standards for 7.5-Minute Quadrangle Maps. A metadata file associated with this product is also draft version 0.5.10



Bootleg	Chalk Hill	Westway
Twin Lakes	Friona	Summerfield
Parmerton	Hub	Tam Anne

ADJOINING 7.5' QUADRANGLES
TX 34102-313

ROAD CLASSIFICATION

Interstate Route State Route
US Route Local Road
Ramp 4WD
 Interstate Route  US Route  State Route

FRIONA, TX
2010