
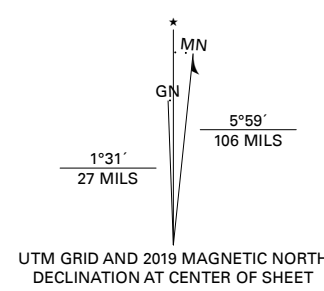


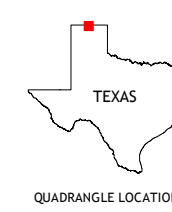
Produced by the United States Geological Survey

North American Datum of 1983 (NAD83) World Geodetic System of 1984 (WGS84) Projection and 1 000-meter grid/Universal Transverse Mercator, Zone 14S. This map is not a legal document. Boundaries may be generalized for this map scale. Private lands within government reservations may not be shown. Obtain permission before entering private lands.

Imagery: NAIP, September 2016 - July 2017
Roads: U.S. Census Bureau, 2015
Names: GNS, 2000 - 2018
Hydrography: National Hydrography Dataset, 2004 - 2018
Contours: National Elevation Dataset, 2002 - 2007
Boundaries: Multiple sources; see metadata file, 2016 - 2017
Public Land Survey System: BLM, 2018
Wetlands: FWS National Wetlands Inventory 2003 - 2005



CONTOUR INTERVAL 10 FEET NORTH AMERICAN VERTICAL DATUM OF 1988. This map was produced to conform with the National Geospatial Program US Topo Product Standard, 2011. A metadata file associated with this product is draft version 0.6.18



ADJOINING QUADRANGLES

1	2	3
4	5	6
7	8	

- 1 Goodwell
- 2 Goodwell SE
- 3 Guymon SW
- 4 Frisco Creek West
- 5 Phillips Camp
- 6 Coldwater Creek
- 7 West of Gruver
- 8 Gruver

ROAD CLASSIFICATION

Expressway	Local Connector
Secondary Hwy	Local Road
Ramp	4WD
Interstate Route	US Route
	State Route

