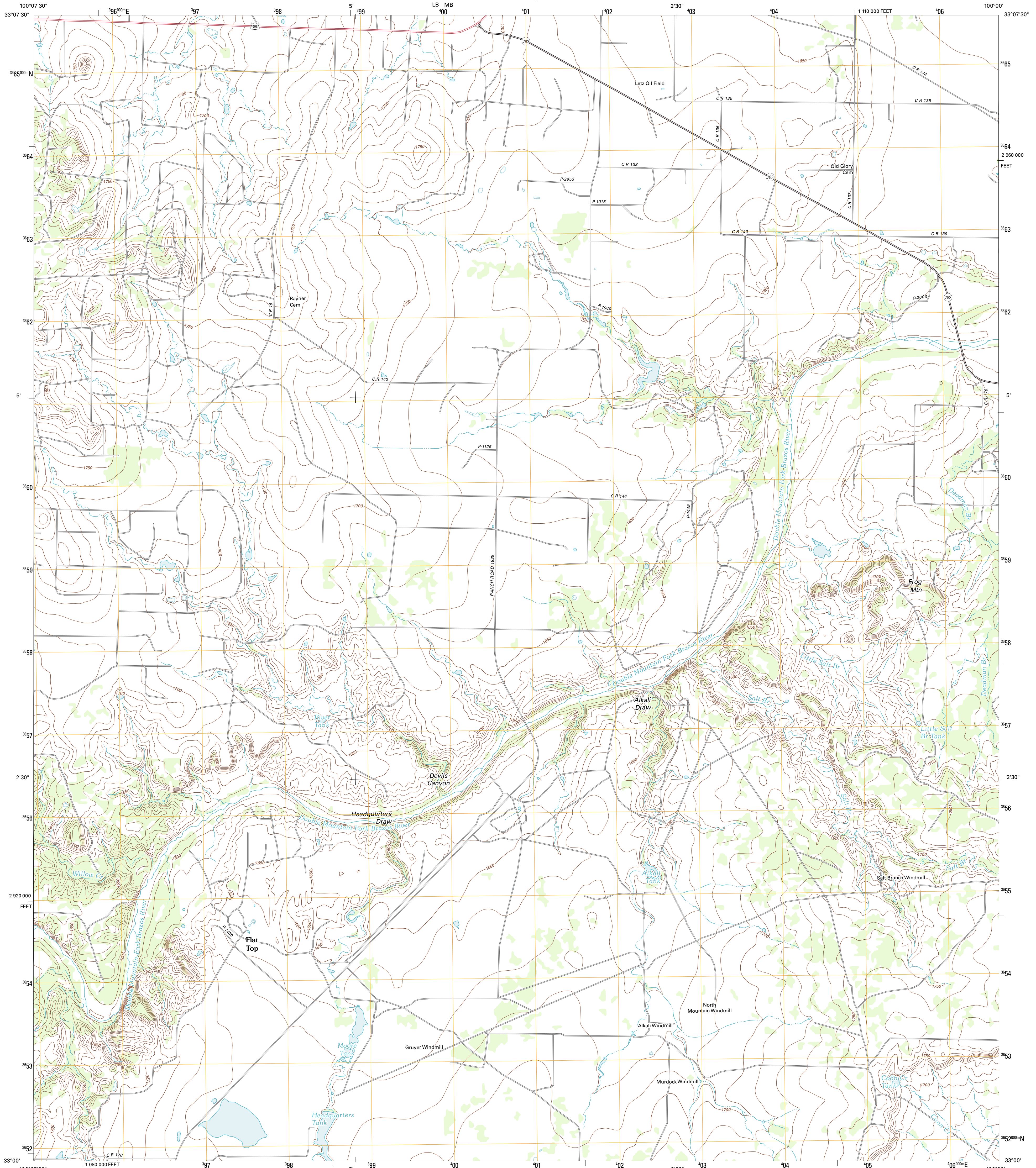




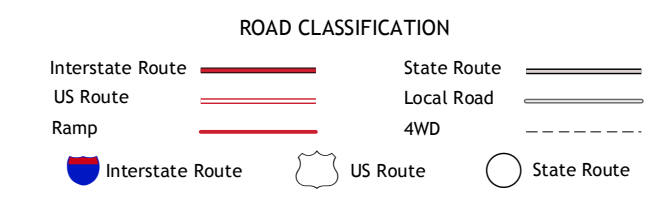
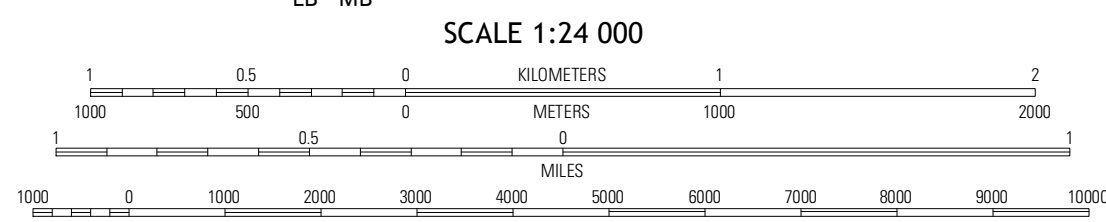
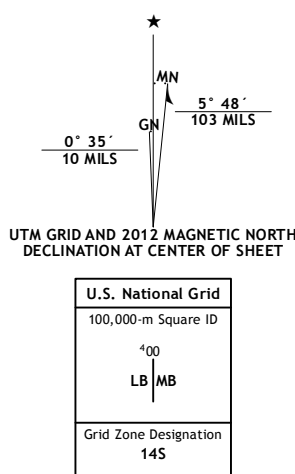
U.S. DEPARTMENT OF THE INTERIOR  
U. S. GEOLOGICAL SURVEY



FROG MOUNTAIN QUADRANGLE  
TEXAS-STONEWALL CO.  
7.5-MINUTE SERIES



Produced by the United States Geological Survey  
North American Datum of 1983 (NAD83)  
World Geodetic System of 1984 (WGS84), Projection and  
1 000-meter grid: Universal Transverse Mercator, Zone 14S  
10 000-foot ticks: Texas Coordinate System of 1983 (north  
central zone)



Imagery.....NAIP, August 2010  
Roads.....©2006-2012 TomTom  
Names.....GNIS, 2012  
Hydrography.....National Hydrography Dataset, 2010  
Contours.....National Elevation Dataset, 2010  
Boundaries.....Census, IBC, USGS, 1972 - 2012

U.S. National Grid  
100,000-m Square ID  
10  
LB MB  
Grid Zone Designation  
14S

SCALE 1:24 000  
CONTOUR INTERVAL 10 FEET  
NORTH AMERICAN VERTICAL DATUM OF 1988  
This map was produced to conform with the  
National Geospatial Program US Topo Product Standard, 2011.  
A metadata file associated with this product is draft version 0.6.7

QUADRANGLE LOCATION

Aspermont	Old Glory	Rule
Aspermont Lake	Frog Mountain	Sagerton
Hamlin NW	Hamlin NE	Tunedo

FROG MOUNTAIN, TX  
2012

ADJOINING 7.5 QUADRANGLES