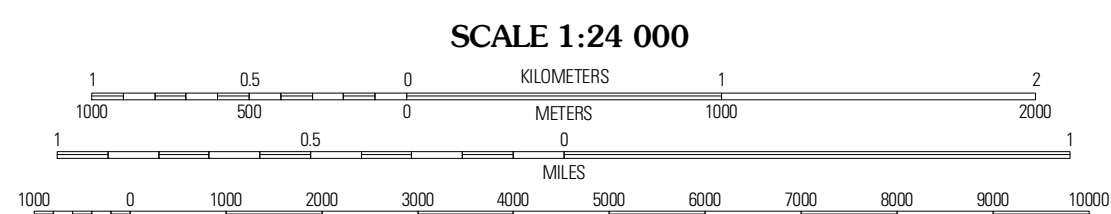





Produced by the United States Geological Survey
North American Datum of 1983 (NAD83)
World Geodetic System of 1984 (WGS84). Projection and
1 000-meter grid: Universal Transverse Mercator, Zone 14S
10 000-foot ticks: Texas Coordinate System of 1983
(north central zone)

Imagery..... N.A.P., August 2008
Roads..... US Census Bureau TIGER data
with limited USGS updates, 2006 - 2007
Names..... GNIS, 2008
Hydrography..... National Hydrography Dataset, 1995
Contours..... National Elevation Dataset, 2007



CONTOUR INTERVAL 20 FEET

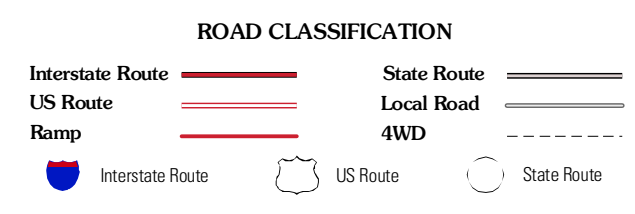
This map was produced to conform with version 0.5.10 of the
draft USGS Standards for 7.5-Minute Quadrangle Maps.
A metadata file associated with this product is also draft version 0.5.10



QUADRANGLE LOCATION

Middle Creek	Cooper Creek	Justiceburg
Boal Hollow	Gail NE	Fluvanna
Gail	Florence Creek	Arah

ADJOINING 7.5' QUADRANGLES
TX 32101-434



GAIL NE, TX
2010