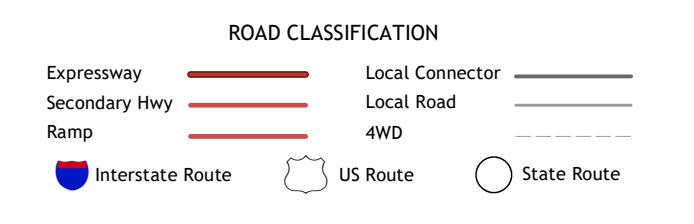
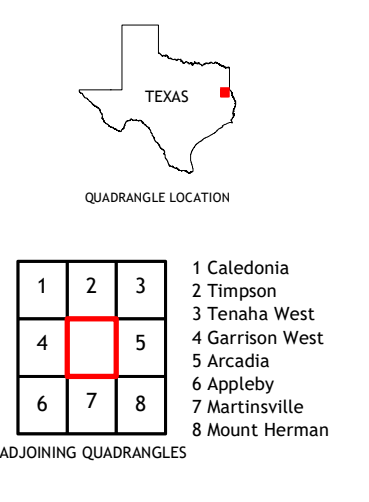
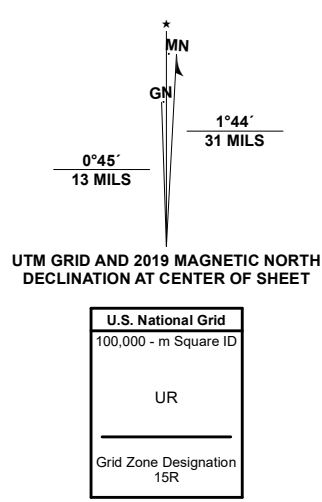


Produced by the United States Geological Survey

North American Datum of 1983 (NAD83) World Geodetic System of 1984 (WGS84) Projection and 1 000-meter grid/Universal Transverse Mercator, Zone 15R This map is not a legal document. Boundaries may be generalized for this map scale. Private lands within government reservations may not be shown. Obtain permission before entering private lands.

Imagery.....NAIP, October 2016 - November 2016 Roads.....U.S. Census Bureau, 2015 - 2018 Names.....GNIS, 1979 - 2022 Hydrography.....National Hydrography Dataset, 2003 - 2018 Contours.....National Elevation Dataset, 2018 Boundaries.....Multiple sources; see metadata file 2019 - 2021 Wetlands.....FWS National Wetlands Inventory Not Available



CONTOUR INTERVAL 10 FEET NORTH AMERICAN VERTICAL DATUM OF 1988 This map was produced to conform with the National Geospatial Program US Topo Product Standard.

